

**Location Plans
(The Part of Kowloon)**

**Pilot Scheme for
Wider Use of Fresh Water in
Evaporative Cooling Towers for
Energy-efficient Air Conditioning Systems**

August, 2003

How to Use

Location Plans of Pilot Scheme

This set of location plans comprising 54 sheets of plans, is to define the latest revised scheme areas in the territory that are applicable to the Pilot Scheme. This Part delineates the boundaries of the 19 areas in Kowloon.

This set of location plans would be effective from 20 August 2003 until end of 31 May 2004, comprising the full set of the latest designated scheme areas, which allow the use of fresh water for evaporative cooling in air-conditioning systems in non-domestic developments in Hong Kong. They would supersede the location plans published on May 2000 and set out in Section 2.6 of the pilot scheme brochure.

Note to Pilot Scheme Applicants:

In view of the lead time required for implementation of pipe connection works, applications for approval on the use of mains water supplies for cooling towers should be made as early as possible. For large water-cooled air conditioning systems having an average daily make-up water demand greater than 100m³/day, it is advised that the applications should be made at least one year before the intended day of effecting the water supply.

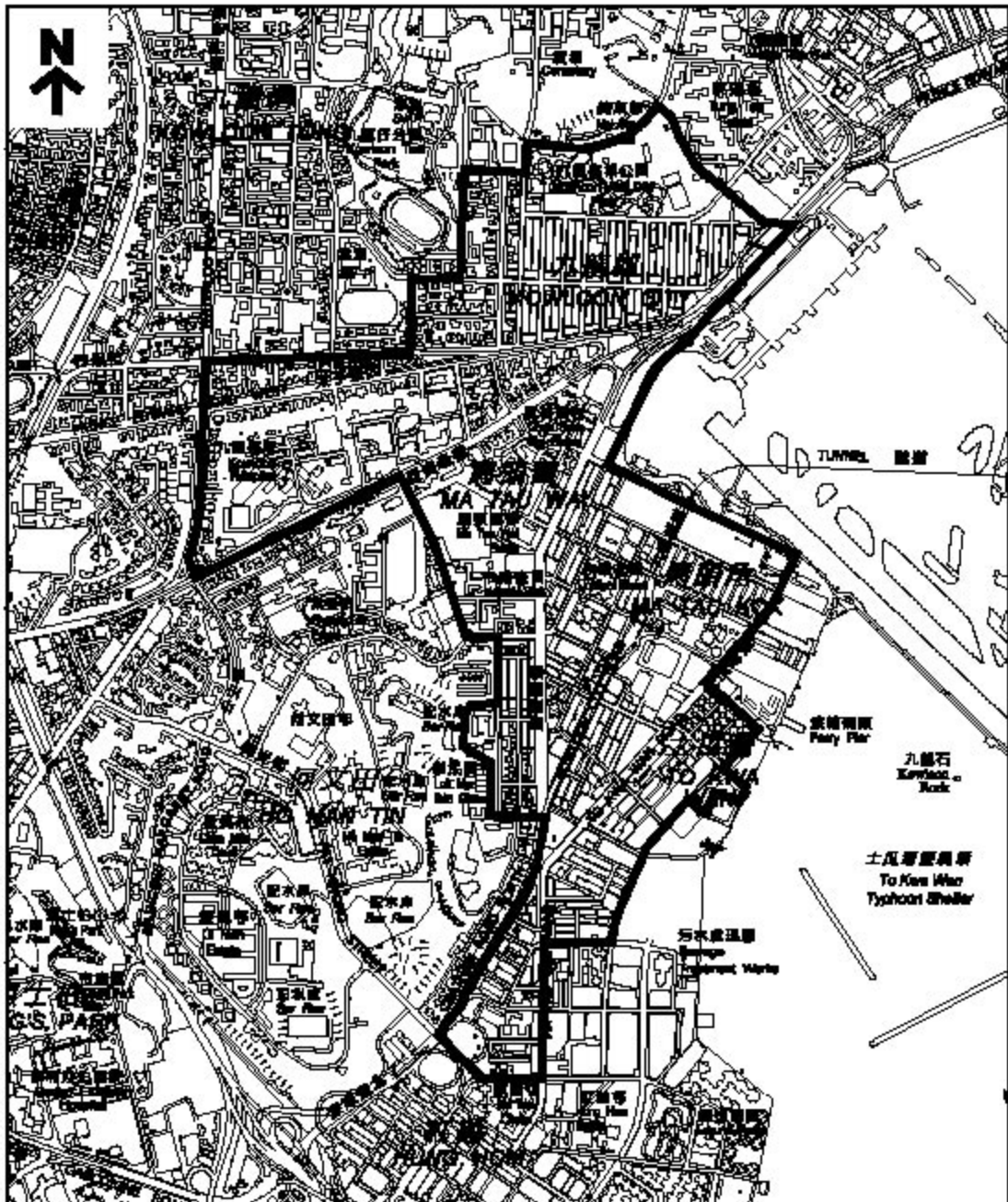


**Pilot Scheme Area
at Hung Hom**

PLAN No. M / SS / 03 / 68

BASE PLAN No. HM20C ShL 11

DATE 22. 7. 2003



SCALE 1 : 20 000

METRES 400

0

400

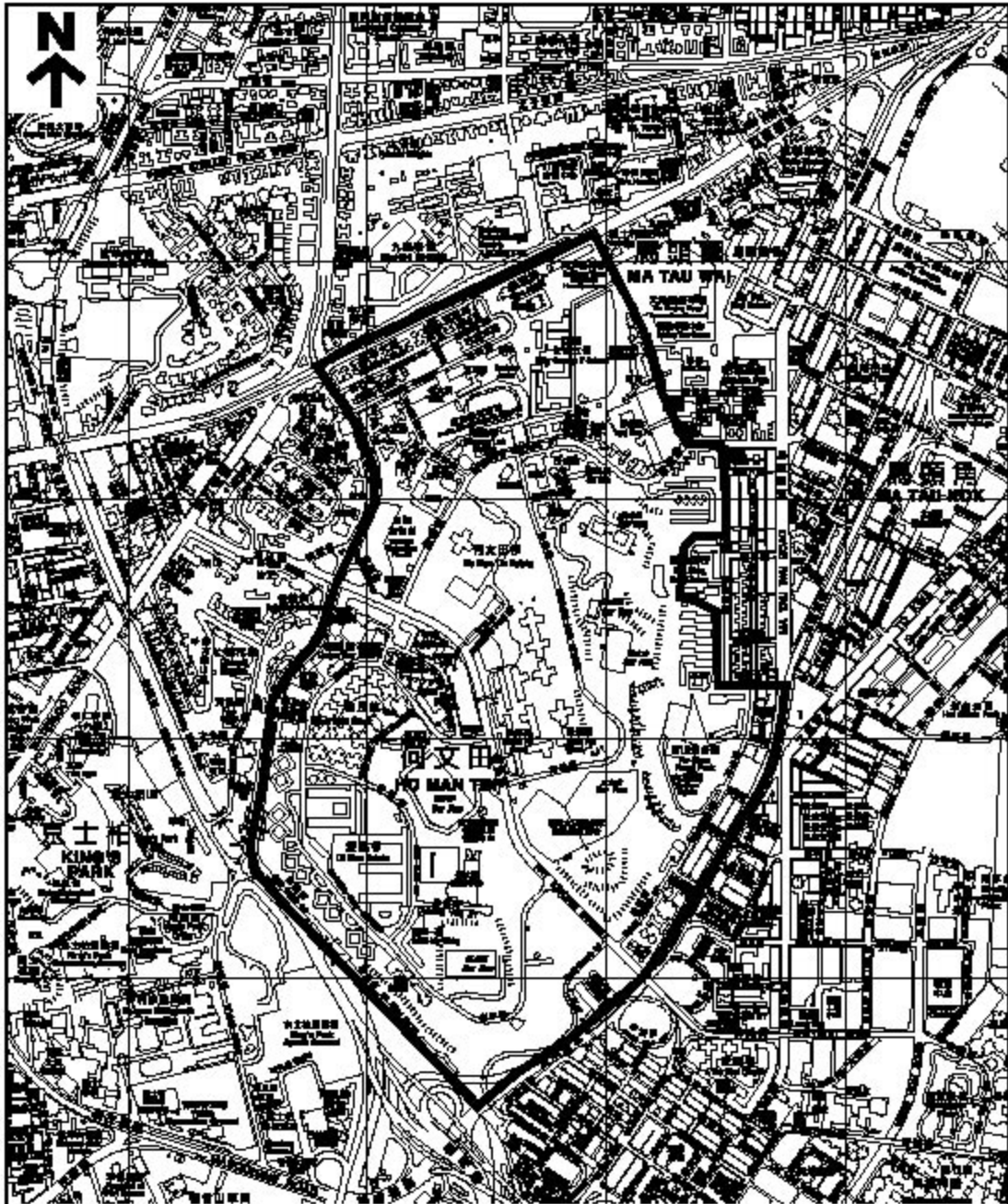
800 METRES

**Pilot Scheme Area
at Ma Tau Wai**

PLAN No. M / SS / 03 / 67

BASE PLAN No. HM20C ShL 11

DATE 22. 7. 2003



SCALE 1 : 15 000

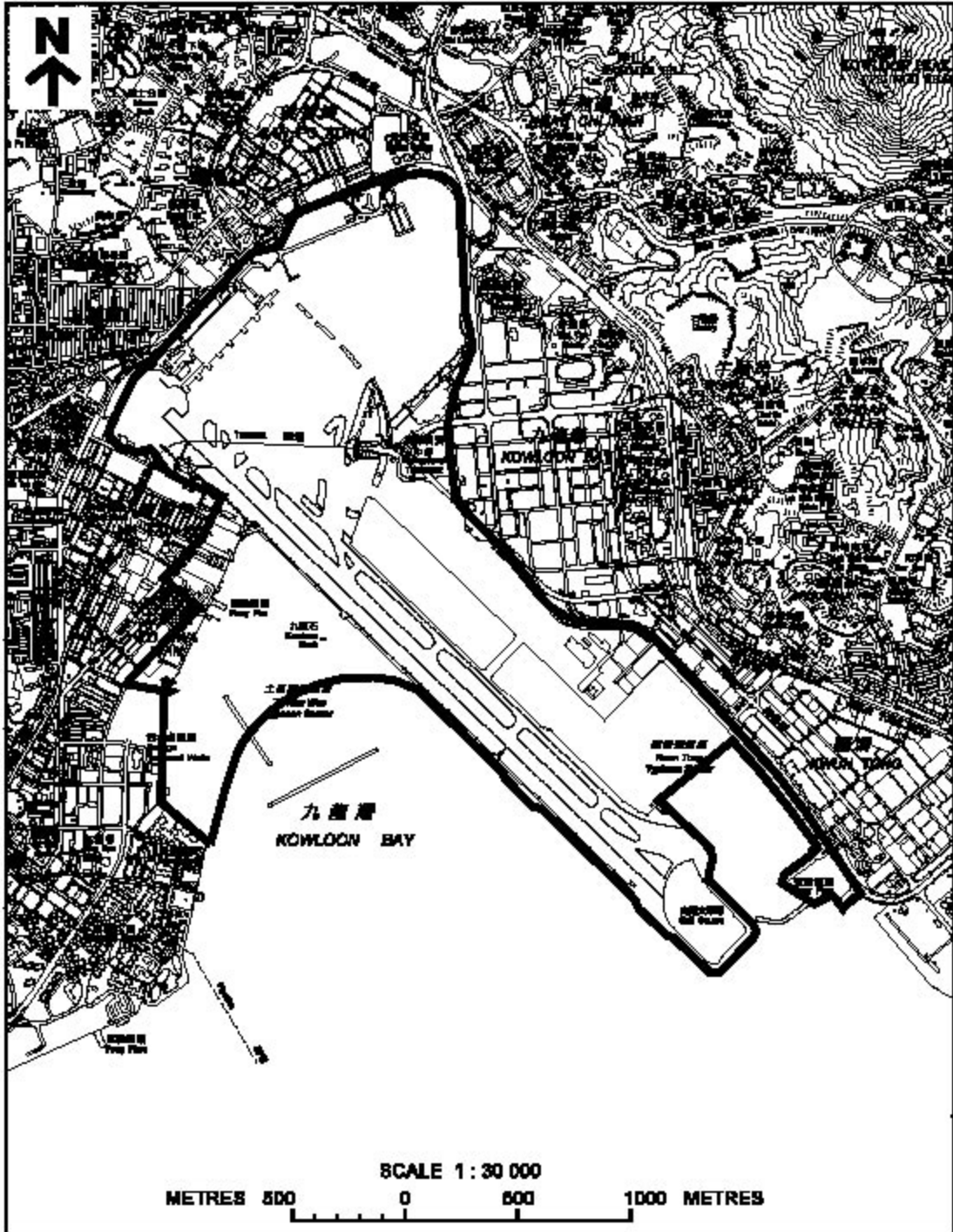
METRES 300 0 300 600 METRES

**Pilot Scheme Area
at Ho Man Tin**

PLAN No. M / SS / 03 / 08

BASE PLAN Nos. 11 - NE / NW

DATE 22. 7. 2003

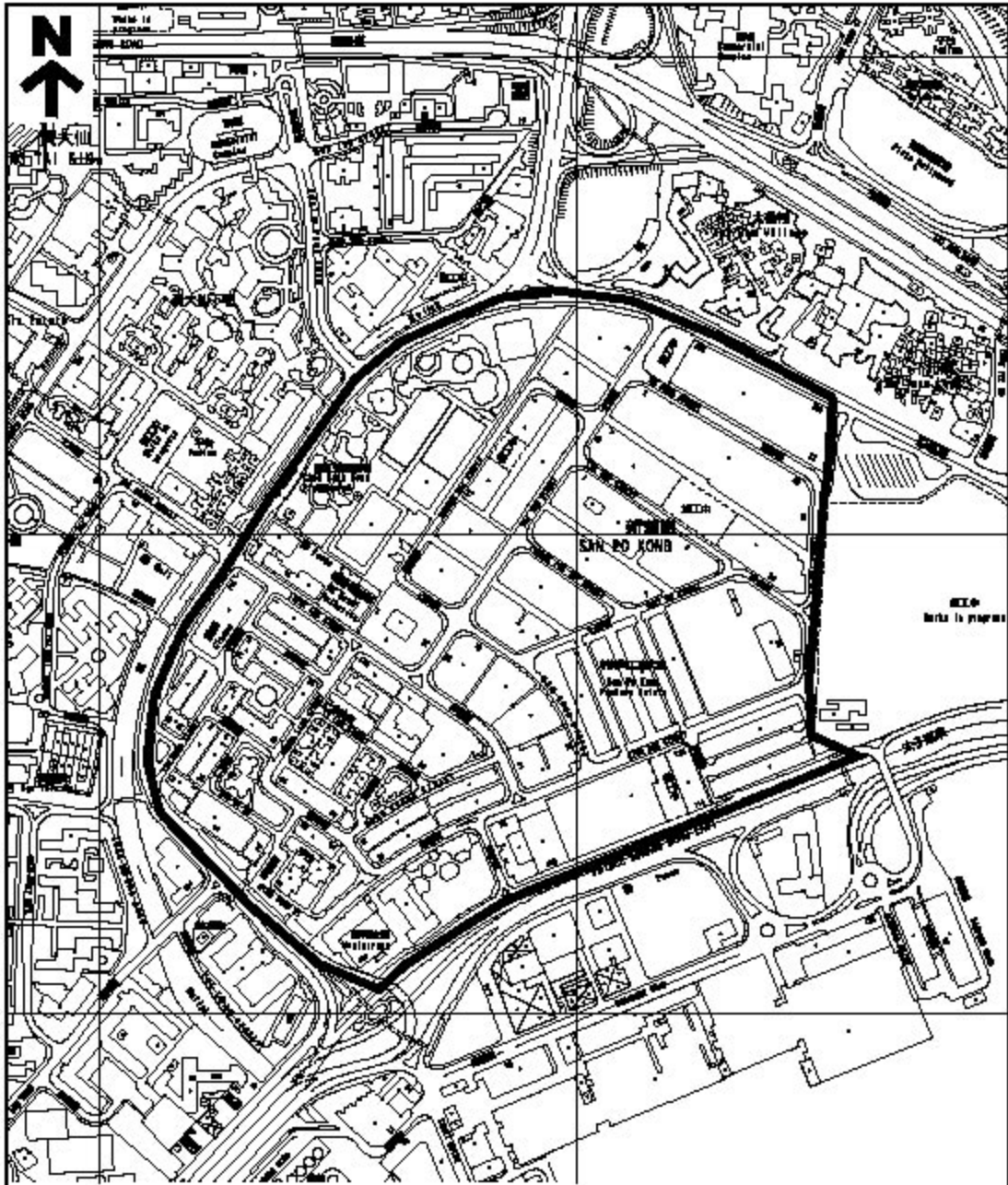


**Pilot Scheme Area
at Kai Tak**

PLAN No. M / SS / 03 / 85

BASE PLAN No. HM20C Sht. 11

DATE 22. 7. 2003



SCALE 1 : 7 500

METRES 150 0 150 300 METRES

**Pilot Scheme Area
at San Po Kong**

PLAN No. M / SS / DS / 70

BASE PLAN No. 11 - NE - A

DATE 22. 7. 2003

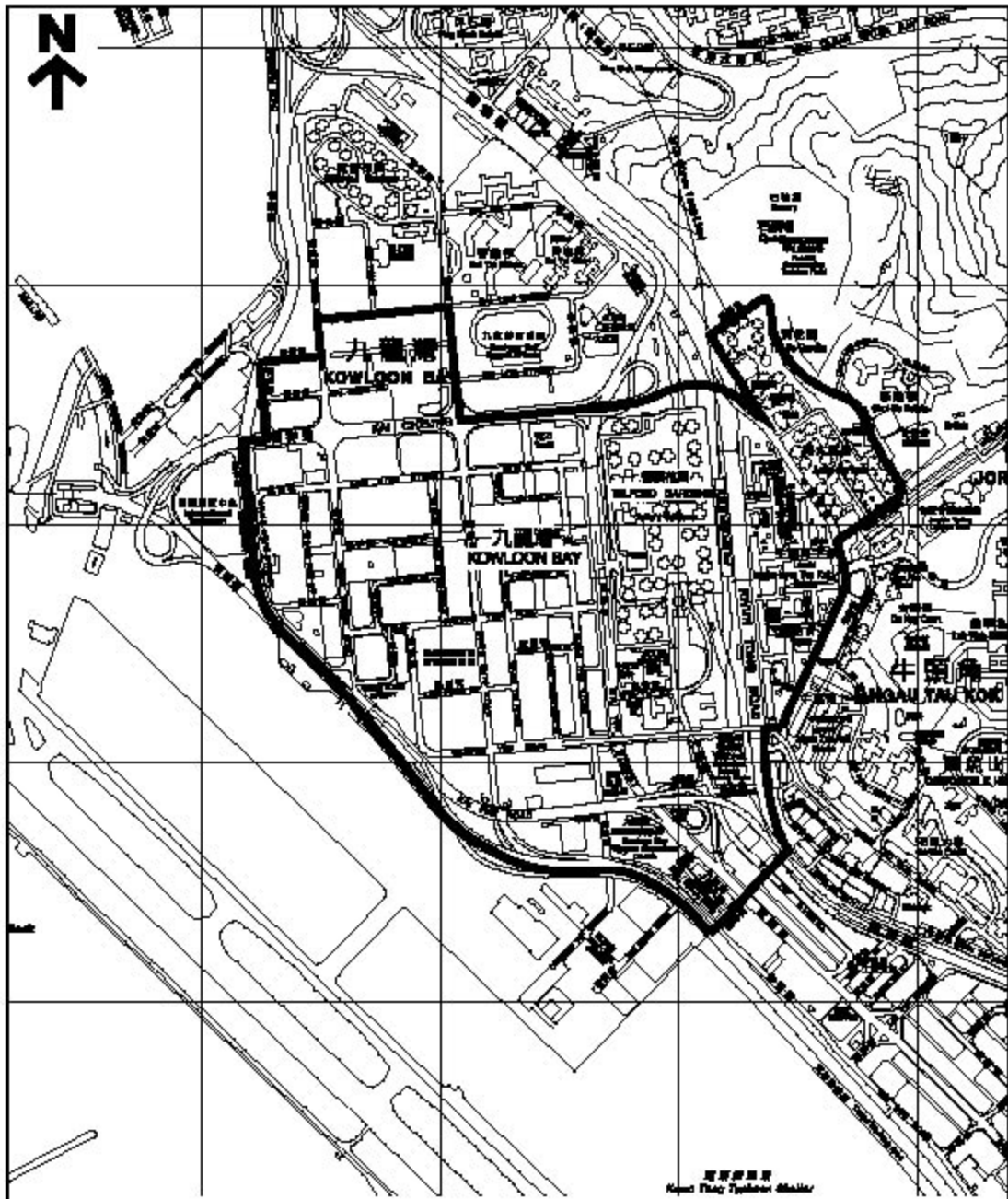


**Pilot Scheme Area
at Diamond Hill**

PLAN No. M / SS / CS / 74

BASE PLAN No. 11 - NE

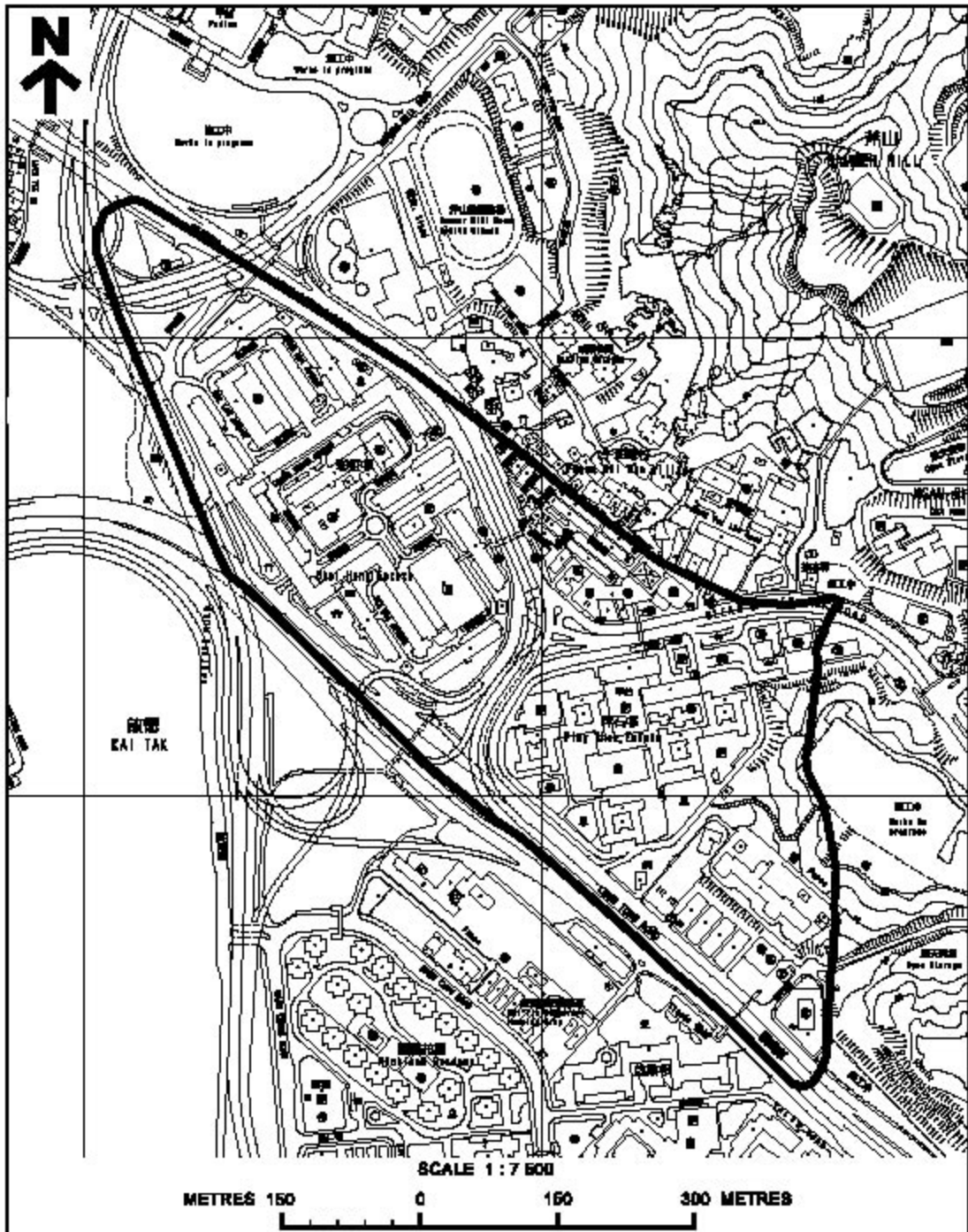
DATE 22.7.2003



SCALE 1 : 15 000
 METRES 300 0 300 600 METRES

**Pilot Scheme Area
 at Kowloon Bay**

PLAN No. M / SS / 03 / 62
 BASE PLAN No. 11 - NE
 DATE 22. 7. 2003

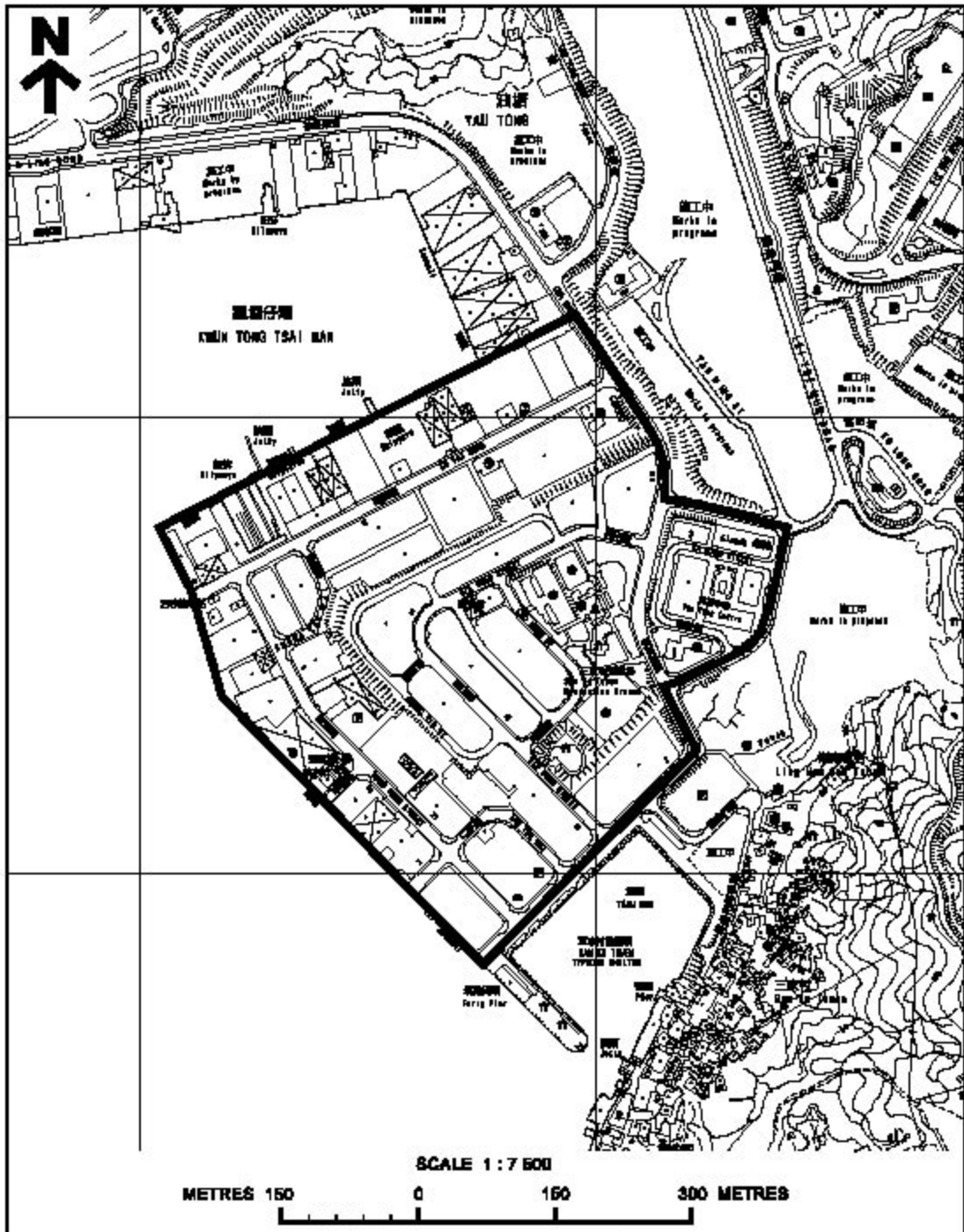


**Pilot Scheme Area
at Ngau Chi Wan**

PLAN No. M / SS / DS / B4

BASE PLAN No. 11 - NE - A

DATE 22. 7. 2003

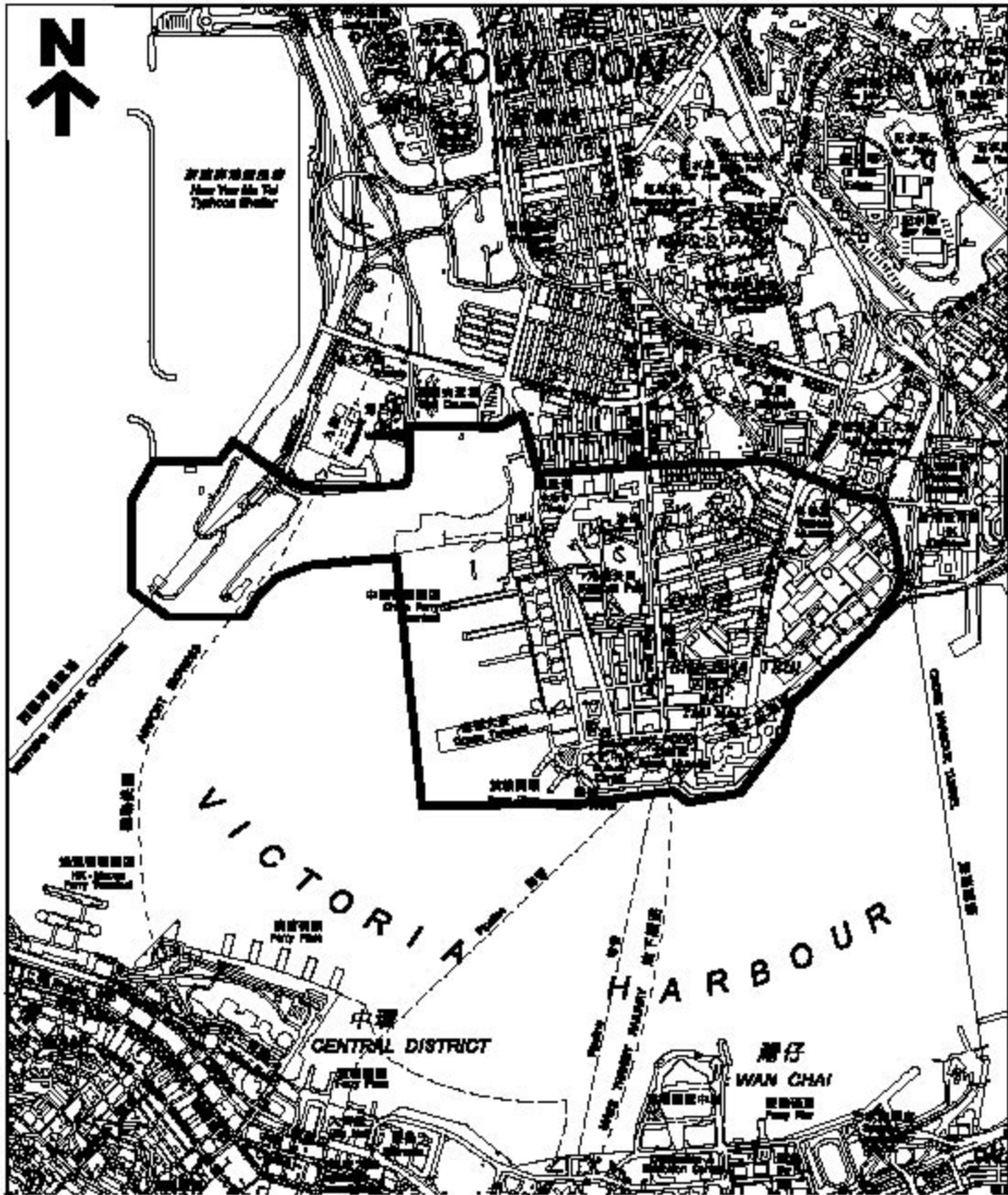


**Pilot Scheme Area
at Yau Tong**

PLAN No. M / SS / DS / BS

BASE PLAN No. 11 - SE - B

DATE 22. 7. 2003



SCALE 1 : 25 000

METRES 500 0 500 1000 METRES

**Pilot Scheme Area
at Tsim Sha Tsui**

PLAN No. M / SS / 03 / 121

BASE PLAN No. HM20C Sht. 11

DATE 11. 8. 2003



SCALE 1: 12 000
METRES 240 0 240 480 METRES

**Pilot Scheme Area
at Yau Ma Tei**

PLAN No. M / SS / 03 / 67

BASE PLAN Nos. 11-SW-B/11-NW-D

DATE 22.7.2003



SCALE 1 : 15 000

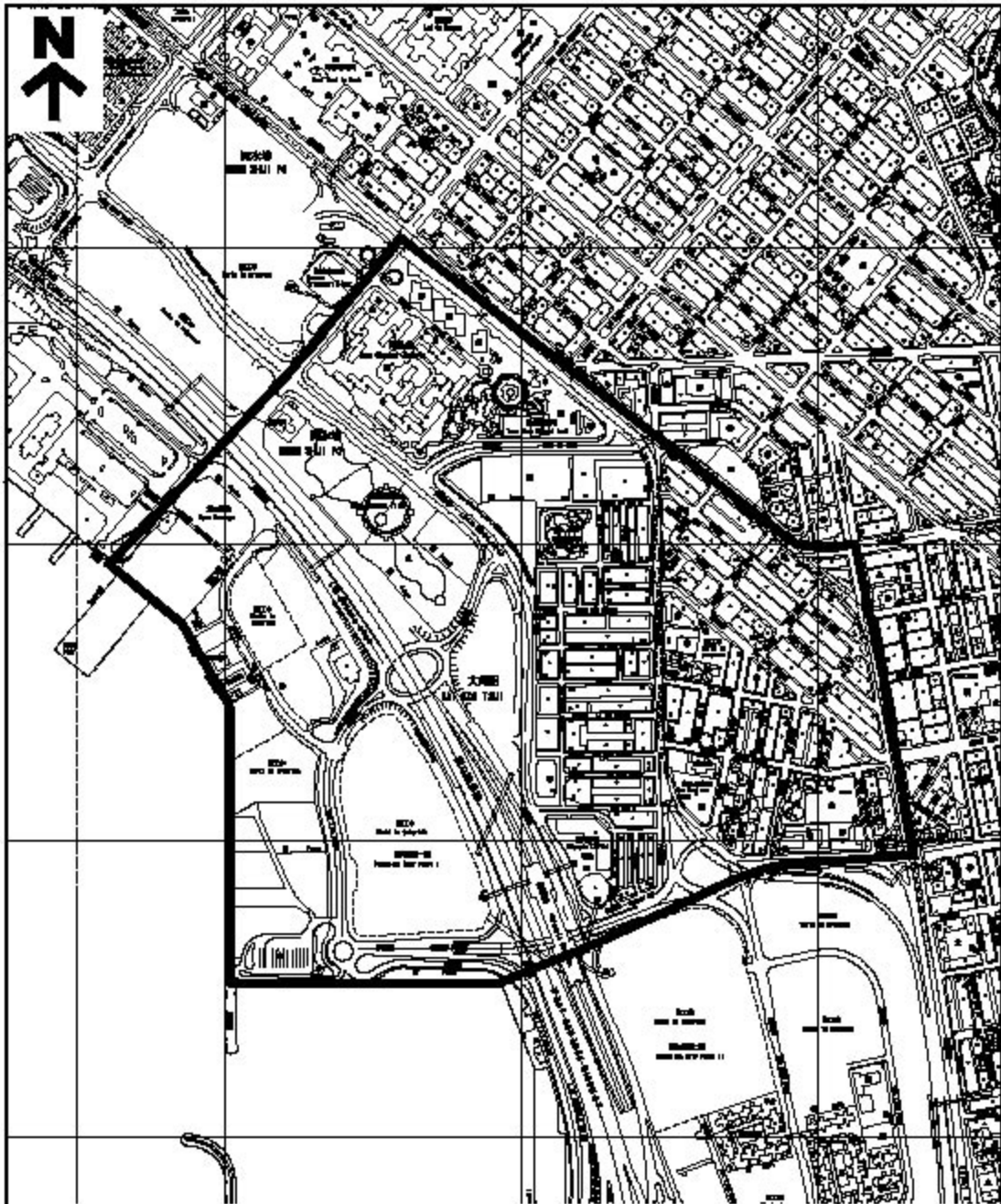
METRES 300 0 300 600 METRES

**Pilot Scheme Area
at Mong Kok**

PLAN No. M / SS / 03 / 71

BASE PLAN No. 11 - NW

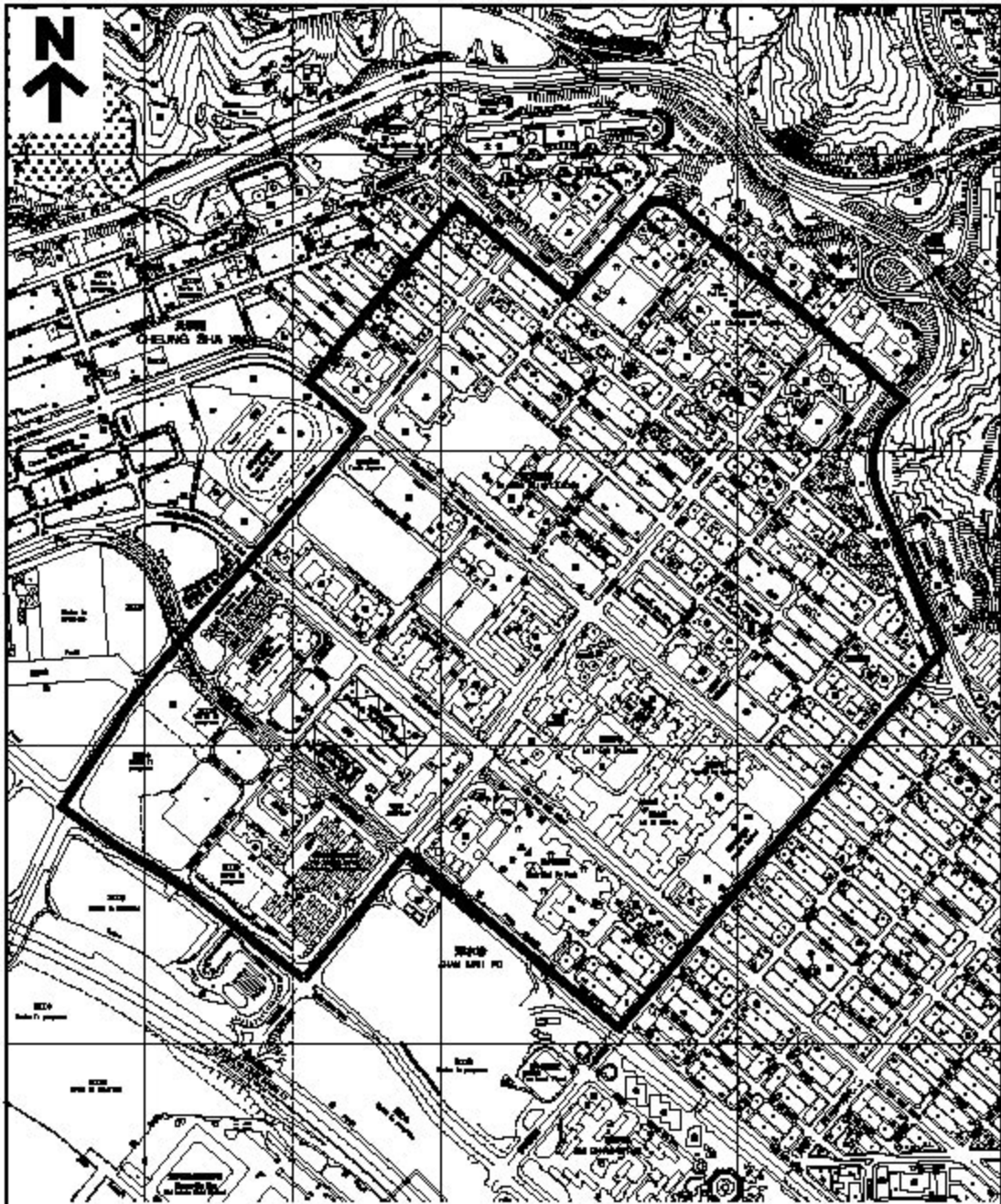
DATE 22. 7. 2003



SCALE 1:12 000
 METRES 240 0 240 480 METRES

**Pilot Scheme Area
 at Tai Kok Tsui**

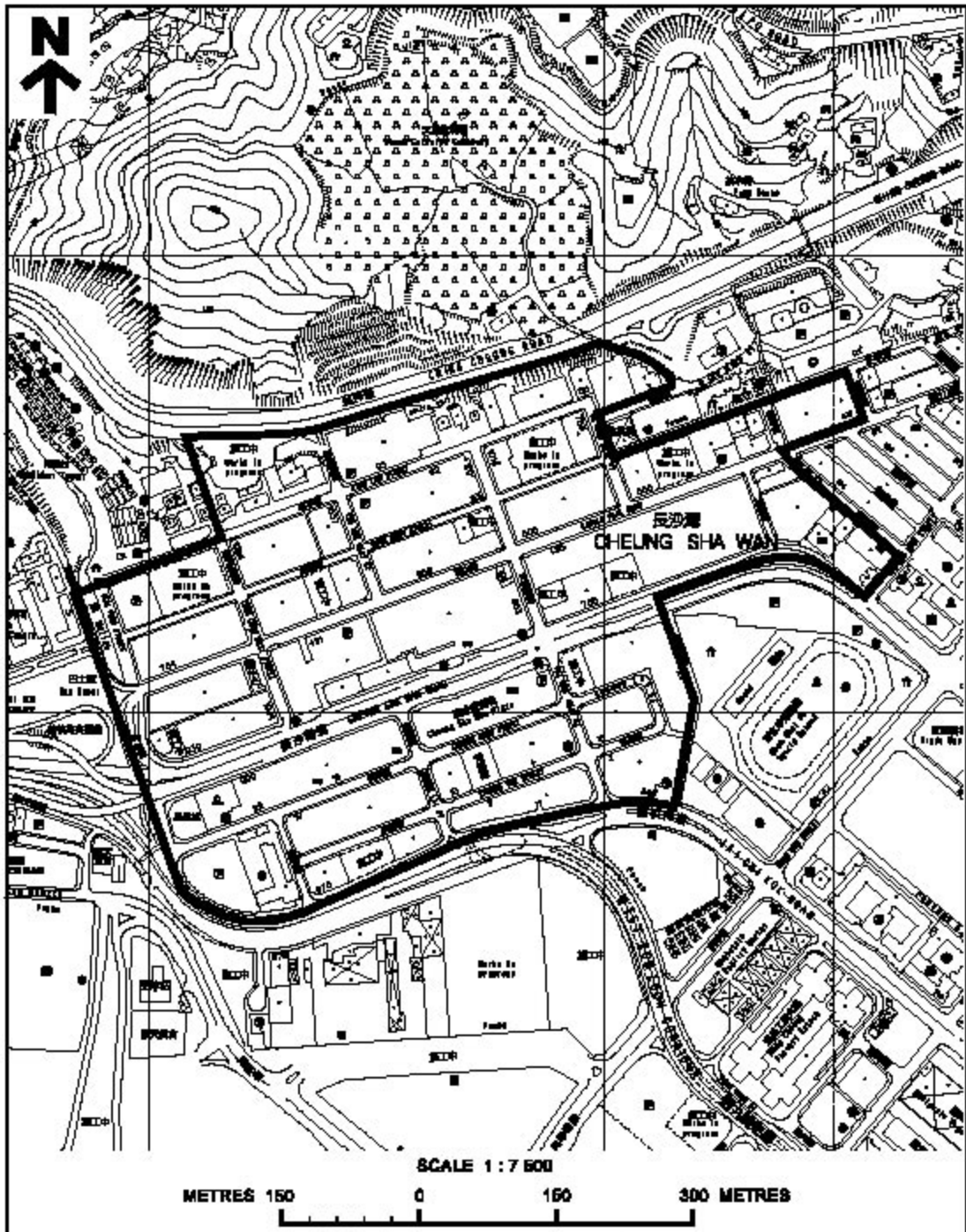
PLAN No. M / SS / 03 / 66
 BASE PLAN Nos. 11 - NW - A / B / C / D
 DATE 22.7.2003



SCALE 1: 12 000
METRES 240 0 240 480 METRES

**Pilot Scheme Area
at Cheung Sha Wan**

PLAN No. M / SS / 03 / 59
BASE PLAN Nos. 11 - NW - A / B / C / D
DATE 22. 7. 2003

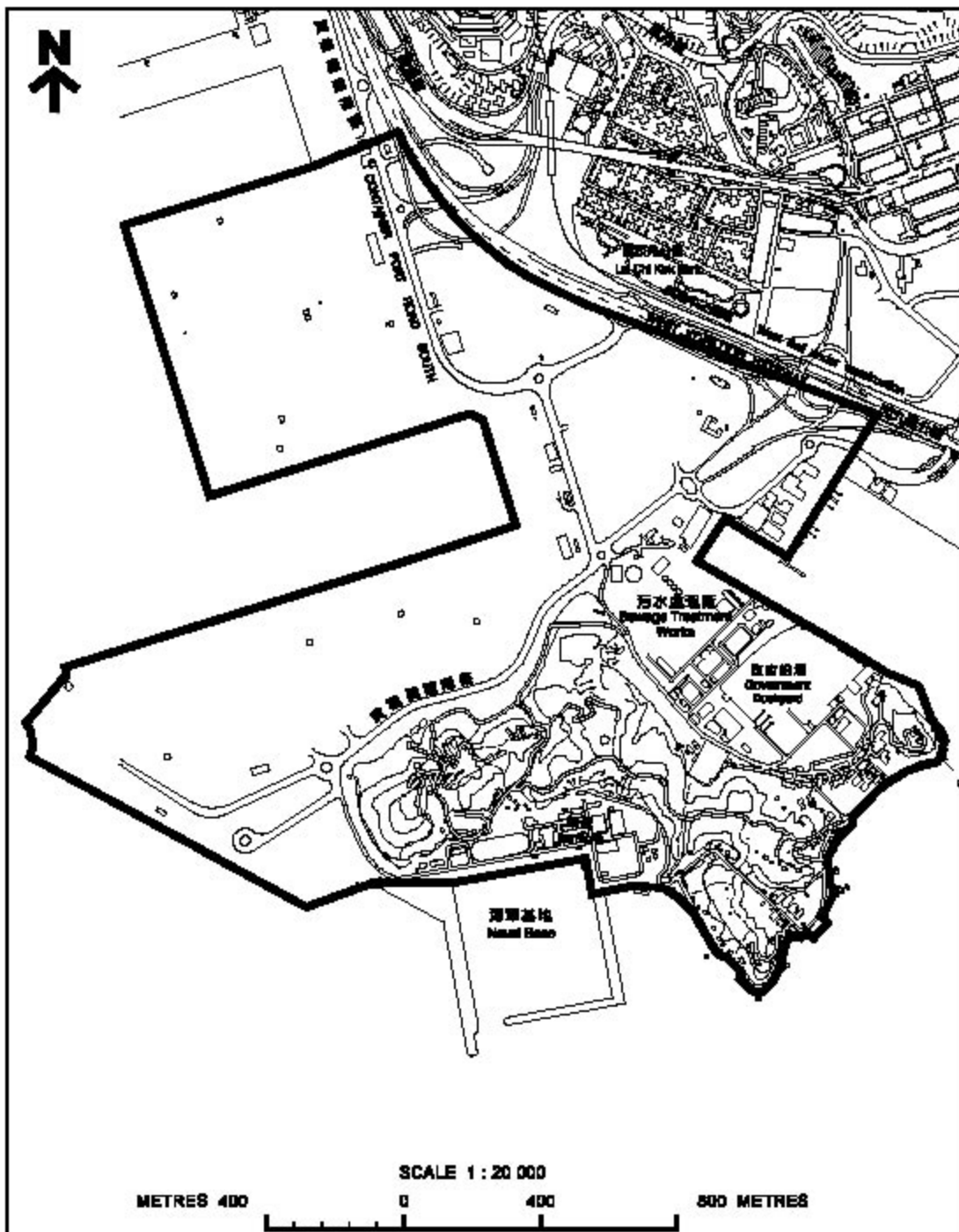


**Pilot Scheme Area
at Lai Chi Kok (1)**

PLAN No. M / SS / DS / 60

BASE PLAN Nos. 11 - NW - A / B

DATE 22. 7. 2003



**Pilot Scheme Area
at Lai Chi Kok (2)**

PLAN No. M / SS / 03 / 61

BASE PLAN No. HM20C Sht. 11

DATE 22. 7. 2003



**Pilot Scheme Area
at Lai King**

PLAN No. M / SS / 03 / 77

BASE PLAN No. 11 - NW - A

DATE 22.7.2003