

Location Plans
(The Part of the New Territories East)

Pilot Scheme for
Wider Use of Fresh Water in
Evaporative Cooling Towers for
Energy-efficient Air Conditioning Systems

August, 2003

How to Use

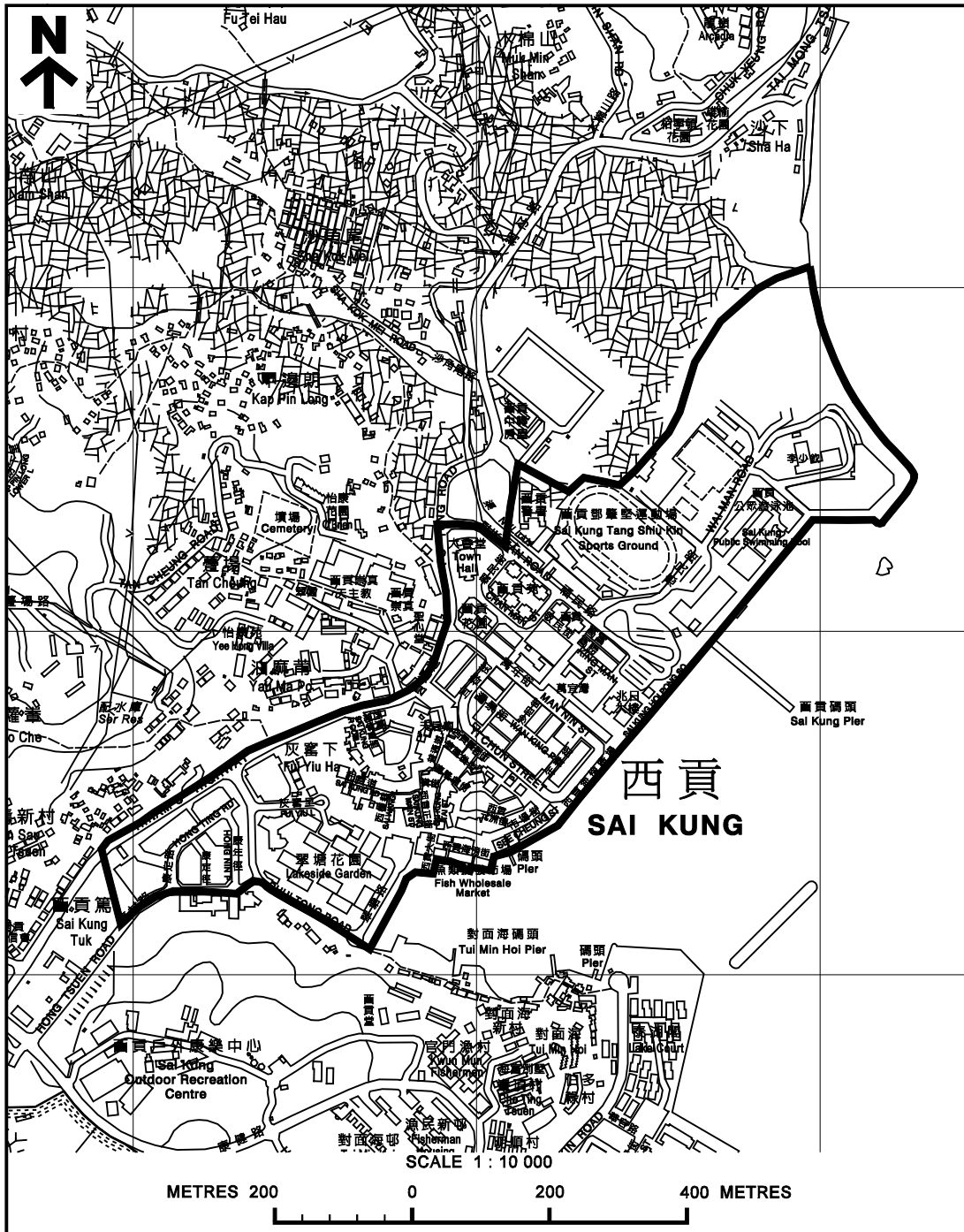
Location Plans of Pilot Scheme

This set of location plans comprising 54 sheets of plans, is to define the latest revised scheme areas in the territory that are applicable to the Pilot Scheme. This Part delineates the boundaries of the 12 areas in the New Territories East.

This set of location plans would be effective from 20 August 2003 until end of 31 May 2004, comprising the full set of the latest designated scheme areas, which allow the use of fresh water for evaporative cooling in air-conditioning systems in non-domestic developments in Hong Kong. They would supersede the location plans published on May 2000 and set out in Section 2.6 of the pilot scheme brochure.

Note to Pilot Scheme Applicants:

In view of the lead time required for implementation of pipe connection works, applications for approval on the use of mains water supplies for cooling towers should be made as early as possible. For large water-cooled air conditioning systems having an average daily make-up water demand greater than 100m³/day, it is advised that the applications should be made at least one year before the intended day of effecting the water supply.

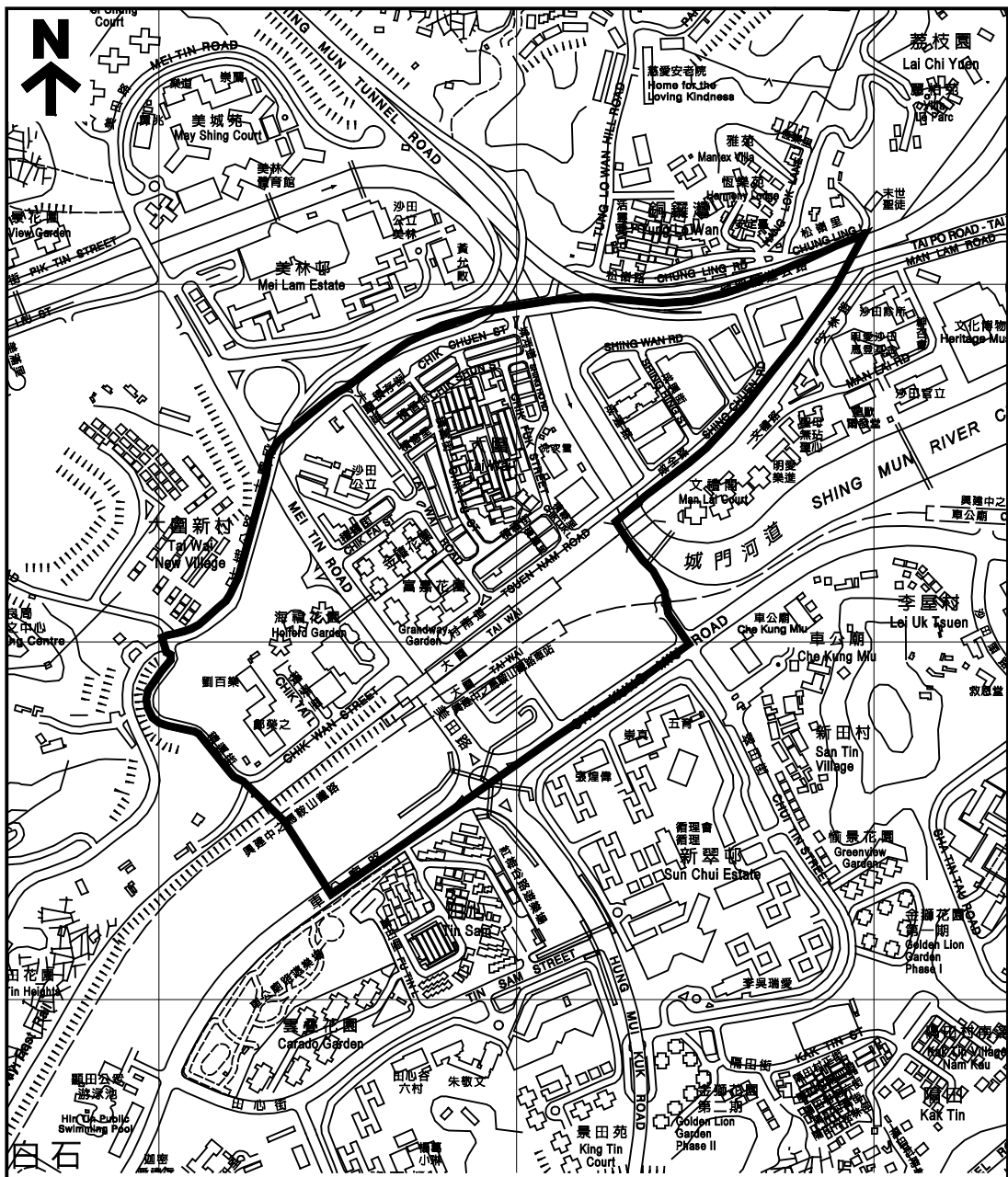


**Pilot Scheme Area
at Sai Kung**

PLAN No. M / SS / 03 / 125

BASE PLAN No. 8 - SW

DATE 11. 8. 2003



SCALE 1 : 10 000

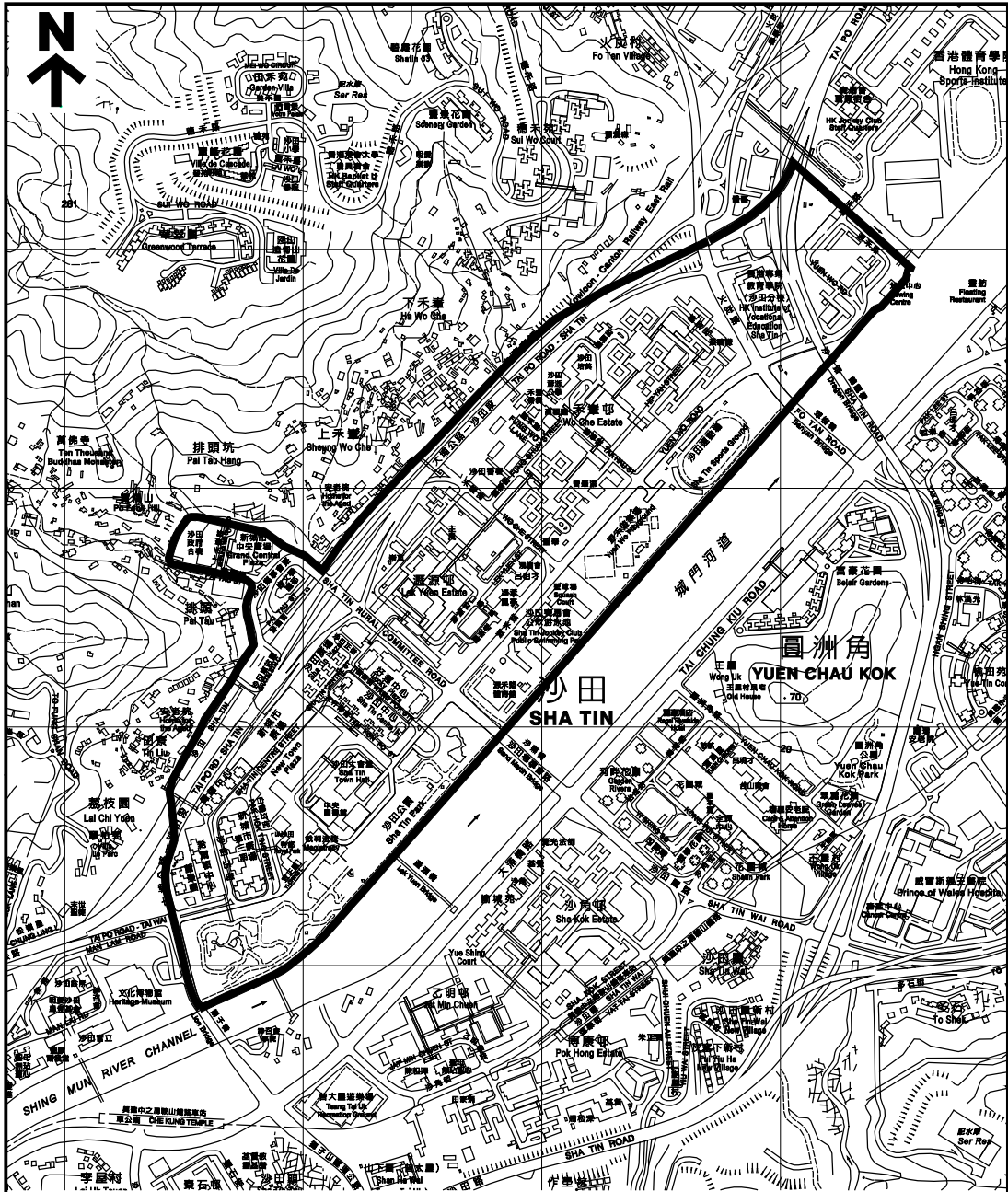


**Pilot Scheme Area
at Tai Wai**

PLAN No. M / SS / 03 / 91

BASE PLAN No. 7 - SW

DATE 22. 7. 2003



SCALE 1 : 15 000


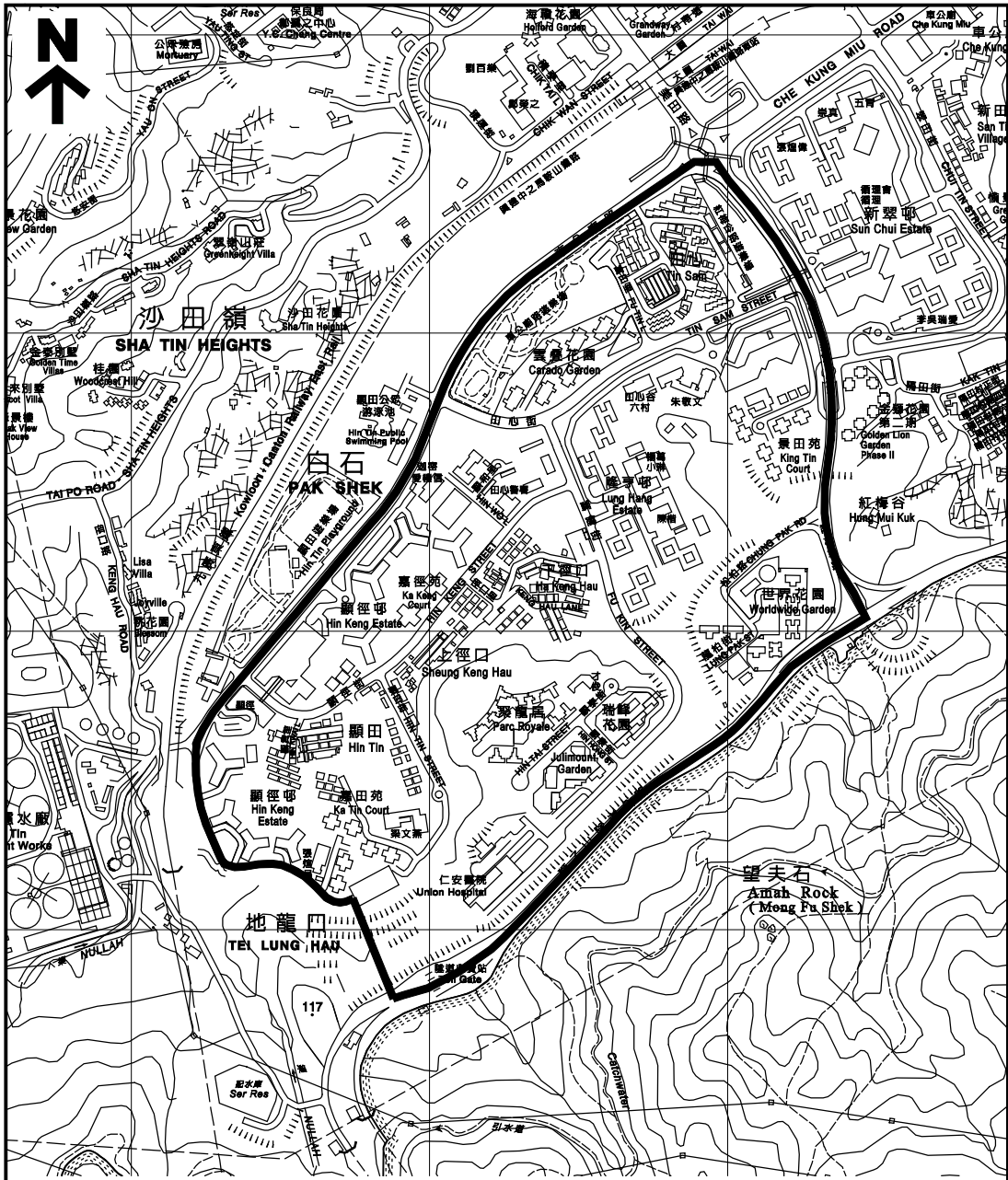


**Pilot Scheme Area
at Sha Tin (1)**

PLAN No. M / SS / 03 / 127

BASE PLAN No. 7 - SW

DATE 14. 8. 2003

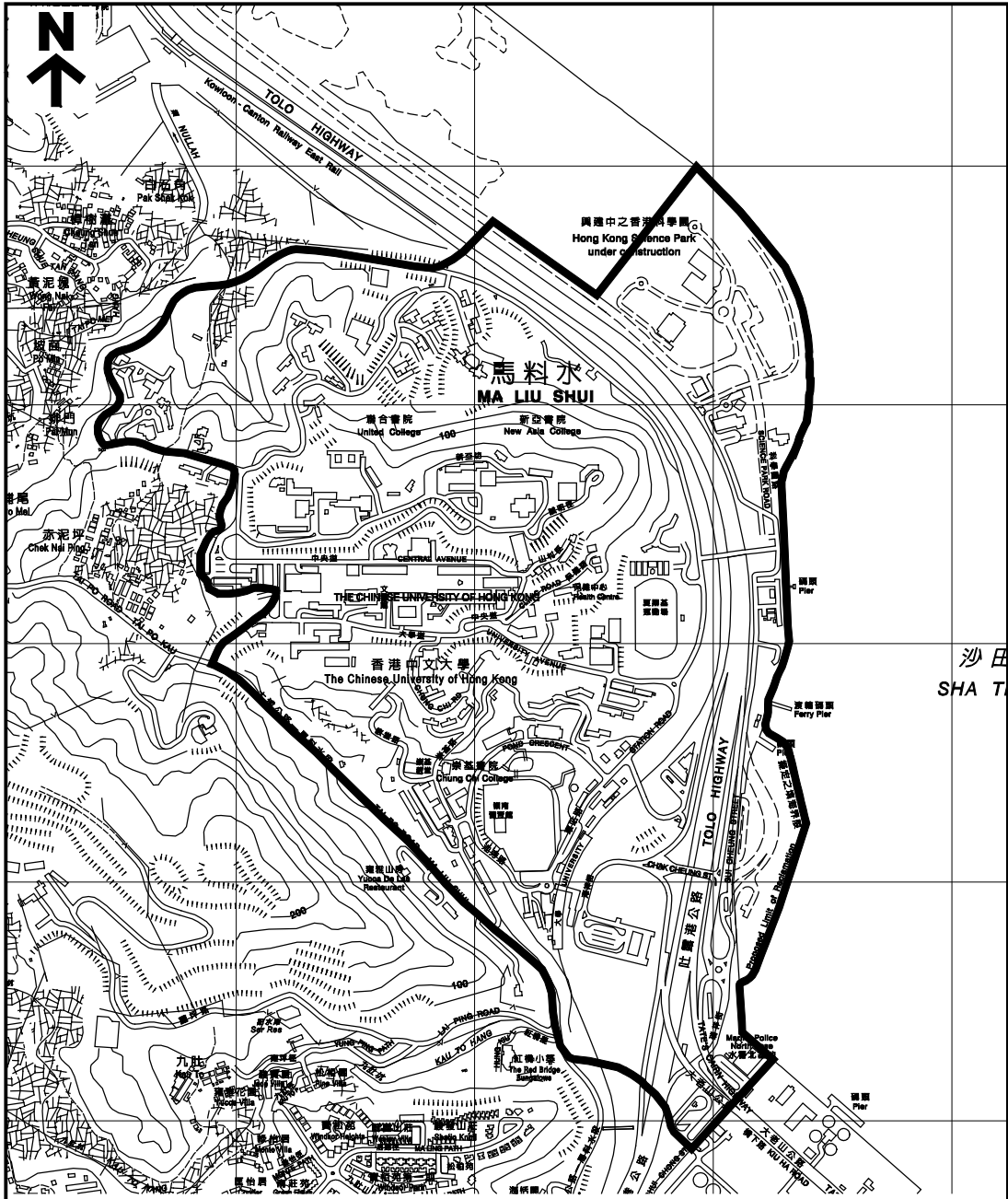


**Pilot Scheme Area
at Sha Tin (2)**

PLAN No. M / SS / 03 / 93

BASE PLAN No. 7 - SW

DATE 22. 7. 2003



**Pilot Scheme Area
at Ma Liu Shui**

PLAN No. M / SS / 03 / 128

BASE PLAN No. 7 - NE

DATE 14. 8. 2003



SCALE 1 : 30 000

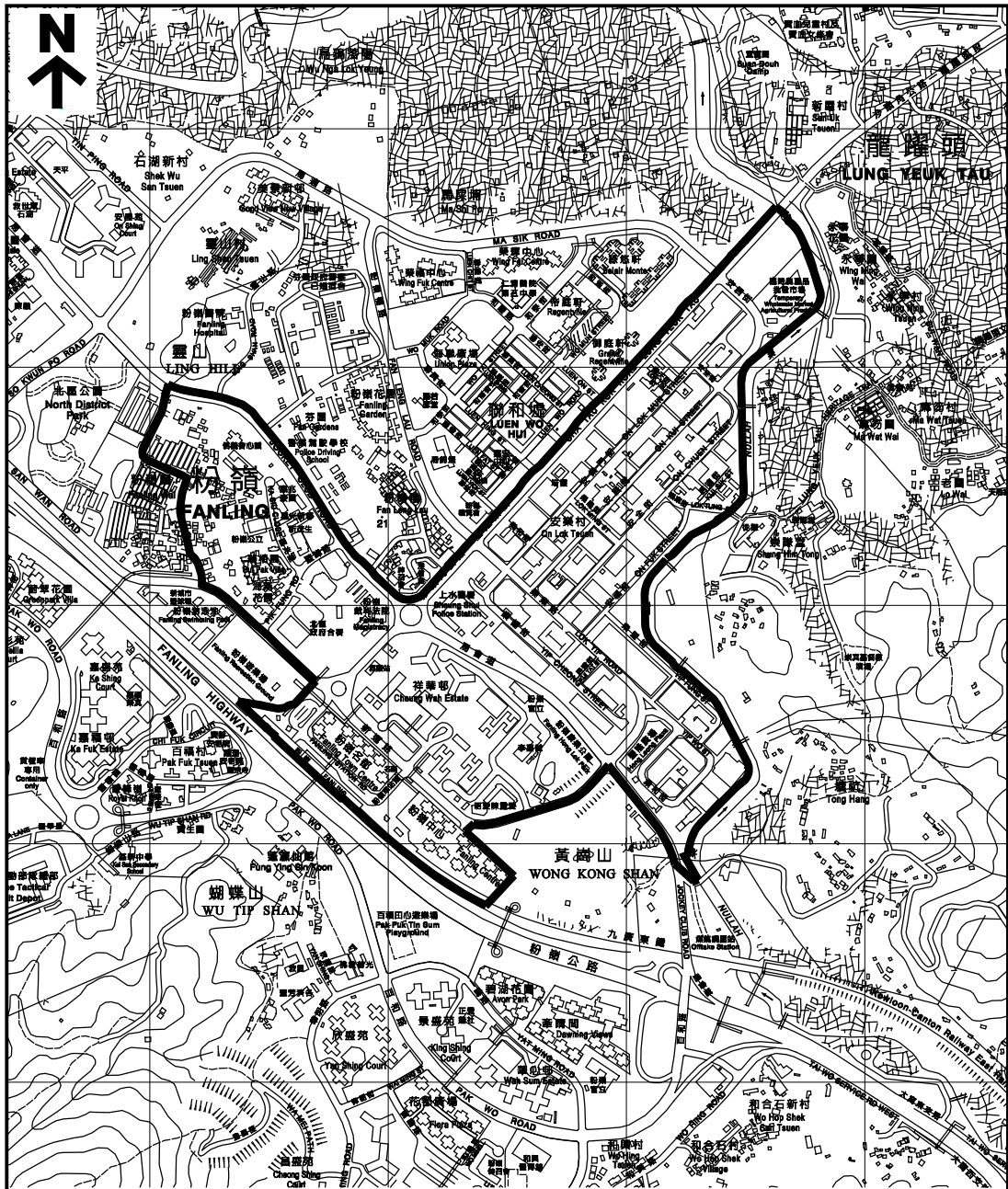
METRES 500 0 500 1000 METRES

**Pilot Scheme Area
at Tai Po**

PLAN No. M / SS / 03 / 98

BASE PLAN Nos. HM20C Sht. 3 & 7

DATE 22. 7. 2003



SCALE 1 : 15 000

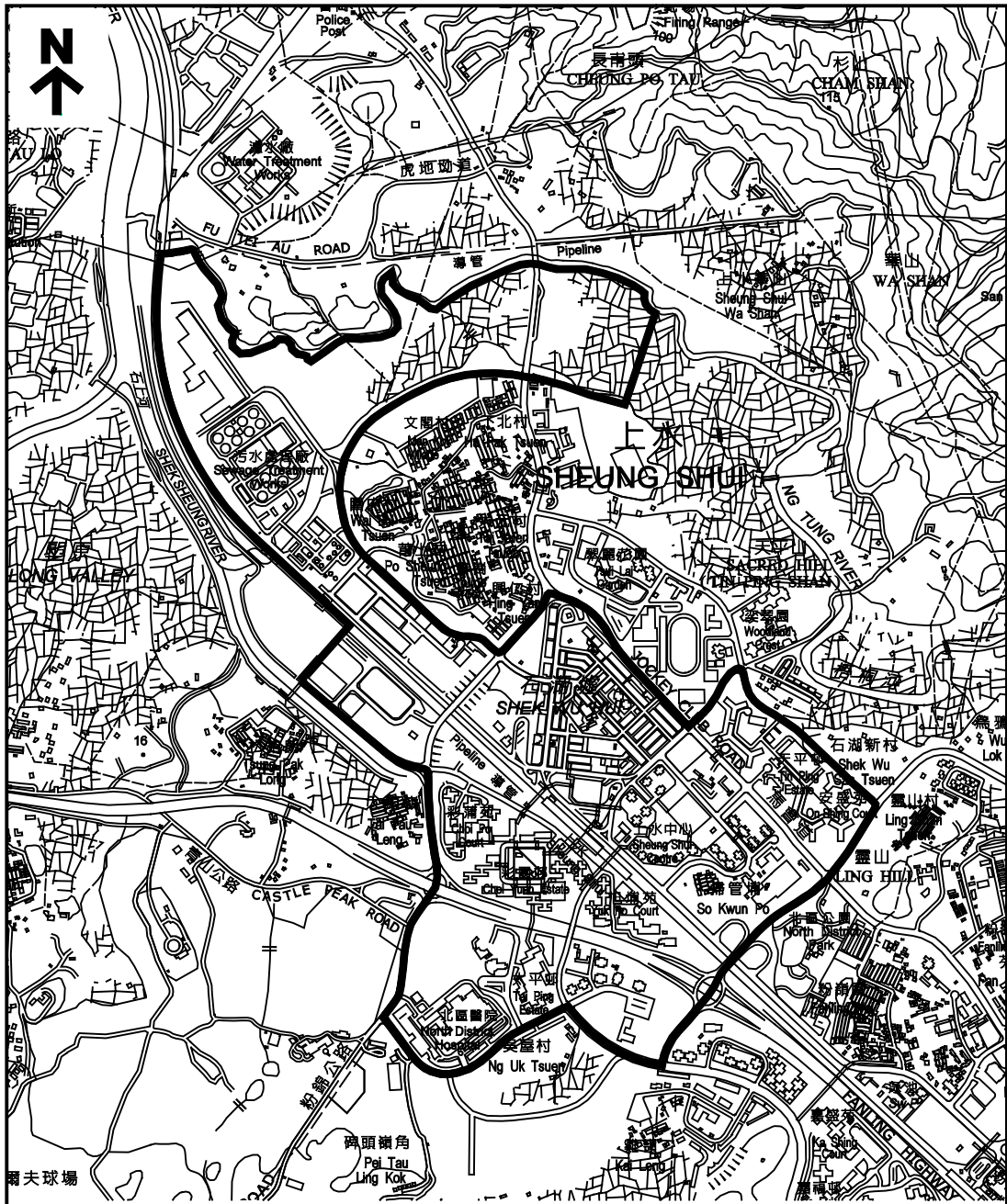


**Pilot Scheme Area
at Fanling**

PLAN No. M / SS / 03 / 99

BASE PLAN No. 3 - SW

DATE 22. 7. 2003



SCALE 1 : 20 000

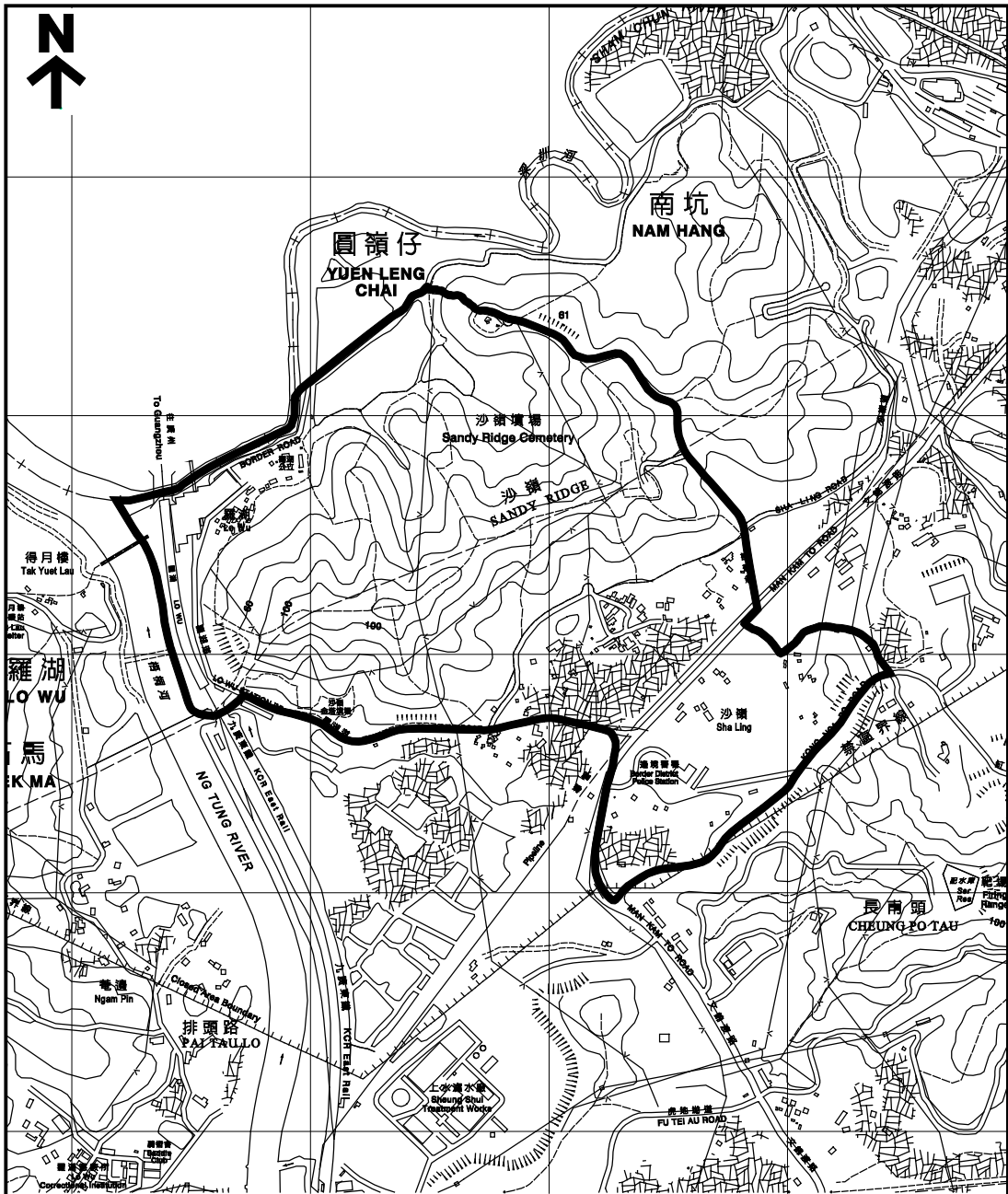


**Pilot Scheme Area
at Sheung Shui**

PLAN No. M / SS / 03 / 129

BASE PLAN Nos. HM20C Sht. 2 & 3

DATE 14. 8. 2003



SCALE 1 : 15 000



**Pilot Scheme Area
at Lo Wu**

PLAN No. M / SS / 03 / 101

BASE PLAN Nos. 2- NE/SE & 3 - NW/SW

DATE 22. 7. 2003