

Location Plans
(The Part of the New Territories West)

Pilot Scheme for
Wider Use of Fresh Water in
Evaporative Cooling Towers for
Energy-efficient Air Conditioning Systems

August, 2003

How to Use

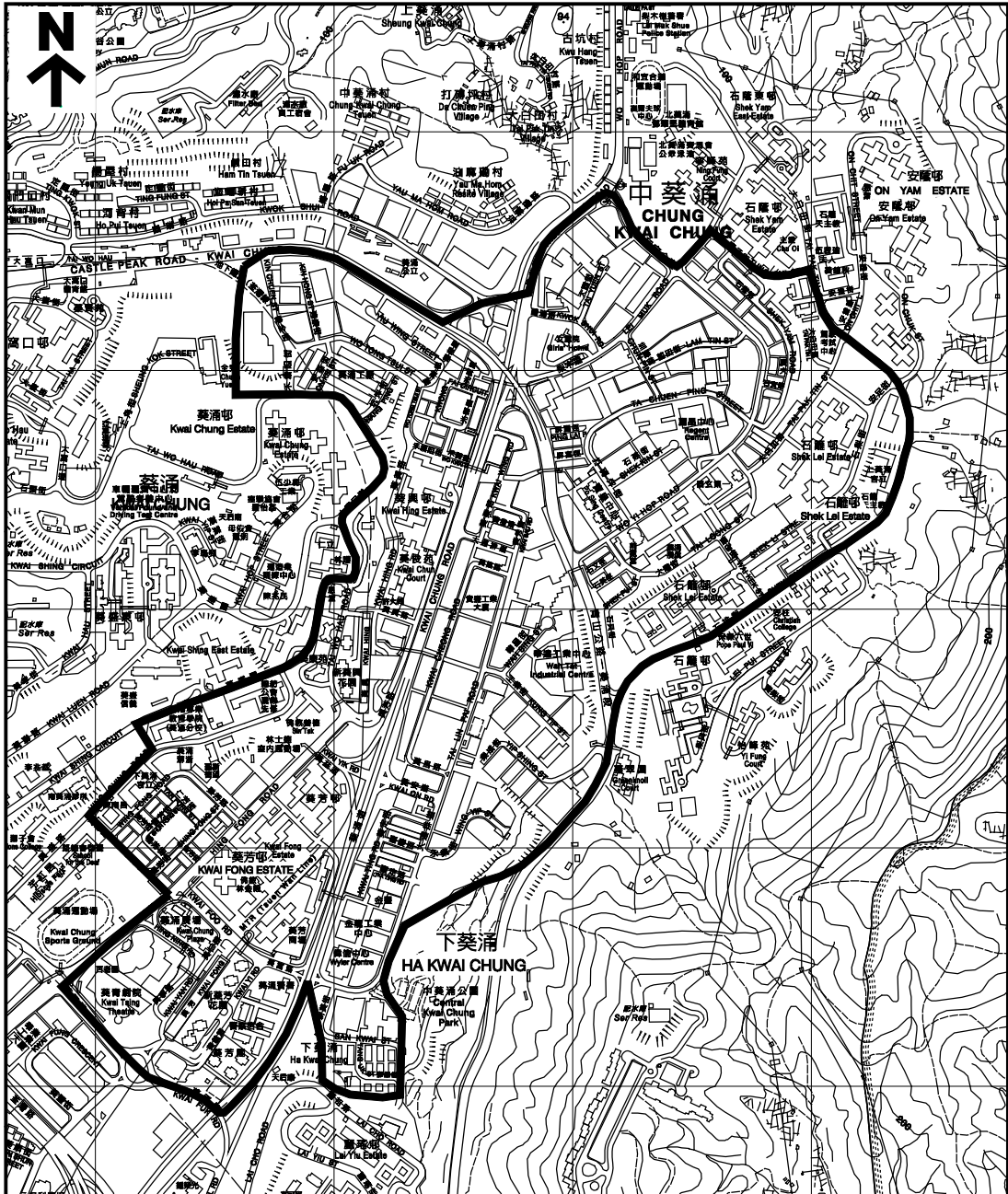
Location Plans of Pilot Scheme

This set of location plans comprising 54 sheets of plans, is to define the latest revised scheme areas in the territory that are applicable to the Pilot Scheme. This Part delineates the boundaries of the 10 areas in the New Territories West.

This set of location plans would be effective from 20 August 2003 until end of 31 May 2004, comprising the full set of the latest designated scheme areas, which allow the use of fresh water for evaporative cooling in air-conditioning systems in non-domestic developments in Hong Kong. They would supersede the location plans published on May 2000 and set out in Section 2.6 of the pilot scheme brochure.

Note to Pilot Scheme Applicants:

In view of the lead time required for implementation of pipe connection works, applications for approval on the use of mains water supplies for cooling towers should be made as early as possible. For large water-cooled air conditioning systems having an average daily make-up water demand greater than 100m³/day, it is advised that the applications should be made at least one year before the intended day of effecting the water supply.



SCALE 1 : 15 000

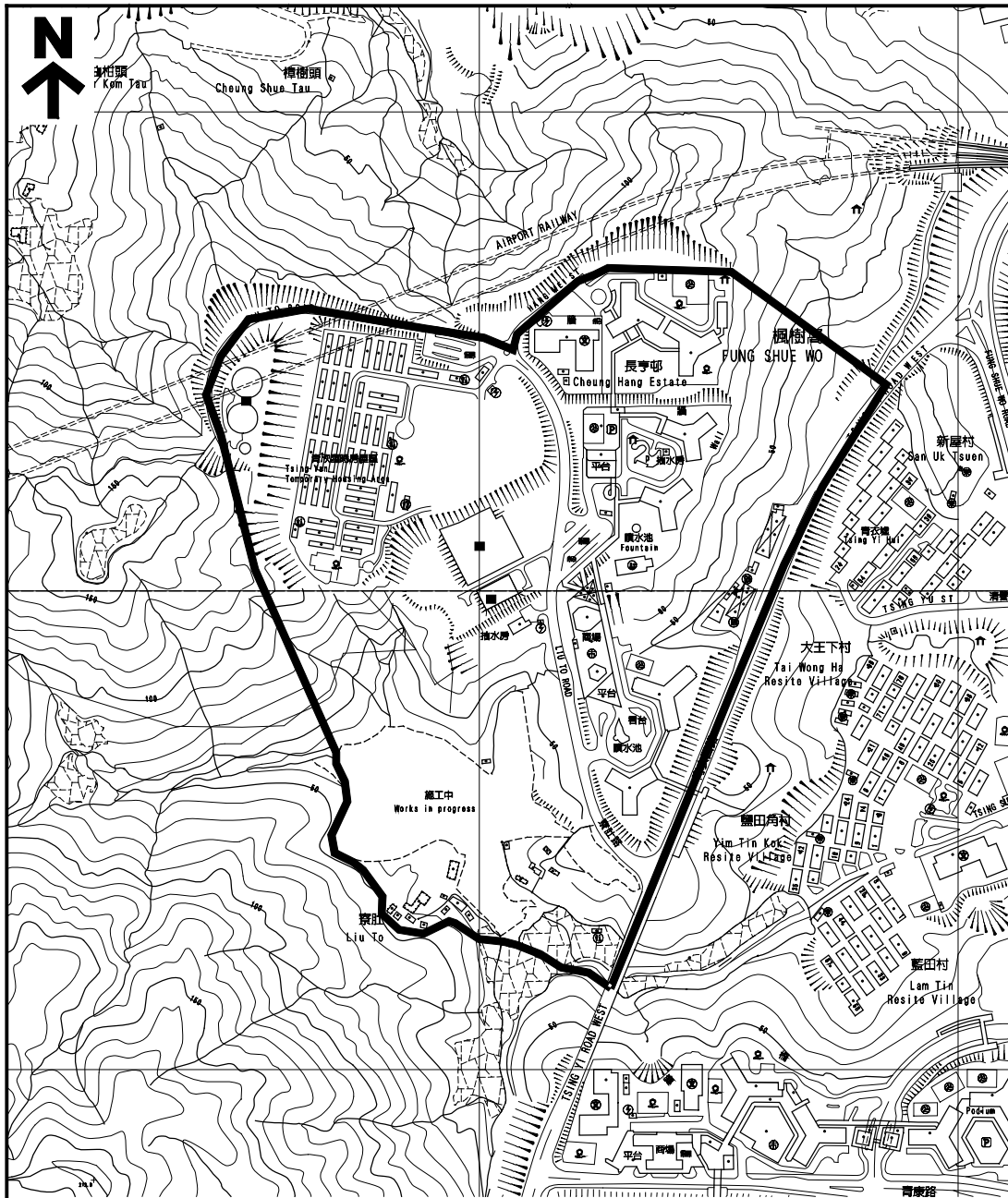


**Pilot Scheme Area
at Kwai Chung**

PLAN No. M / SS / 03 / 78

BASE PLAN Nos. 7 - SW / 11 - NW

DATE 22. 7. 2003



SCALE 1 : 7 500

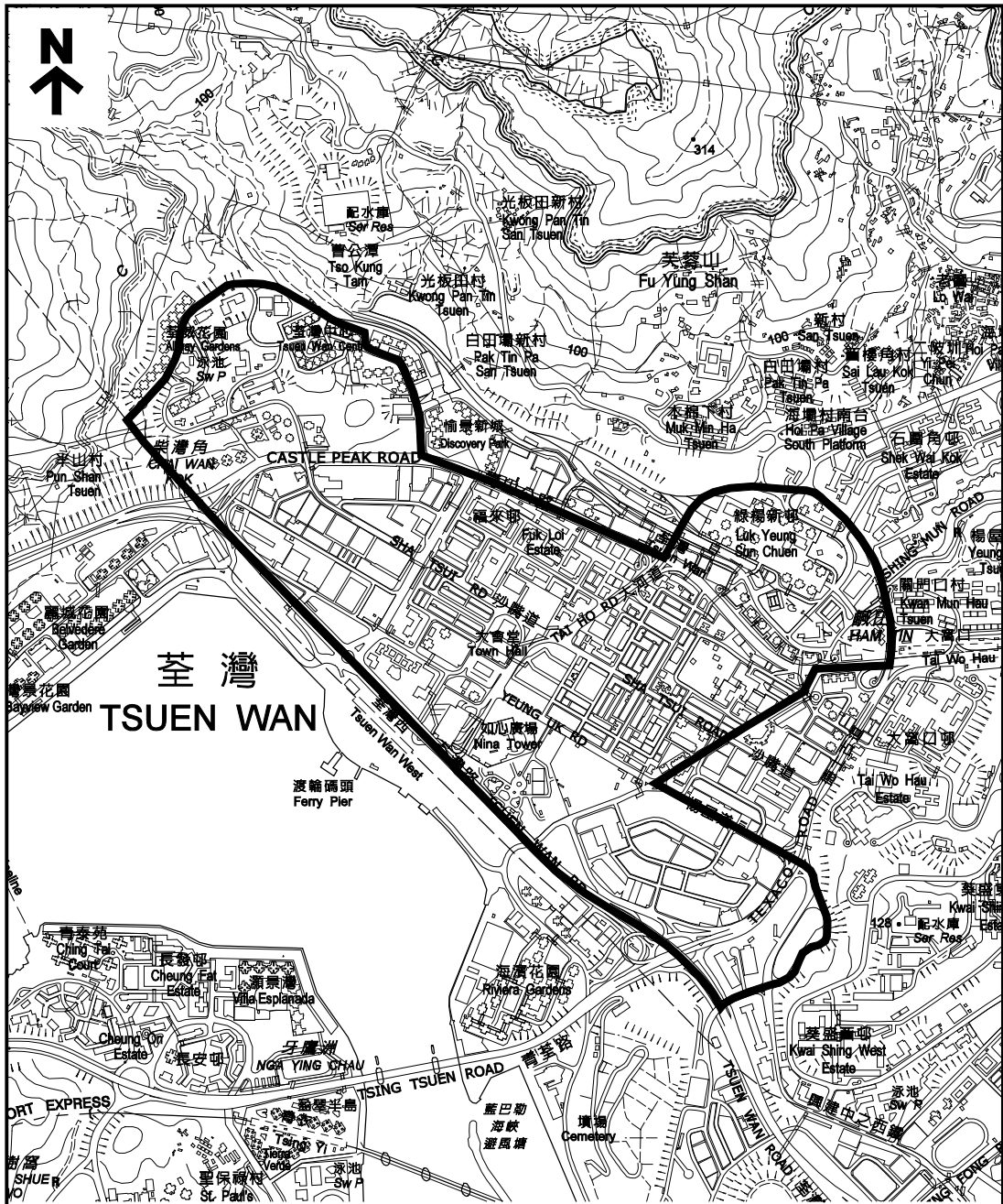
METRES 150 0 150 300 METRES

**Pilot Scheme Area
at Tsing Yi**

PLAN No. M / SS / 03 / 81

BASE PLAN Nos. 6-SE-D / 10-NE-B

DATE 22. 7. 2003



荃灣
TSUEN WAN

SCALE 1 : 20 000

METRES 400 0 400 800 METRES

Pilot Scheme Area
at Tsuen Wan

PLAN No. M / SS / 03 / 80
 BASE PLAN Nos. HM20C Sht.6 / Sht.7
 DATE 25. 7. 2003

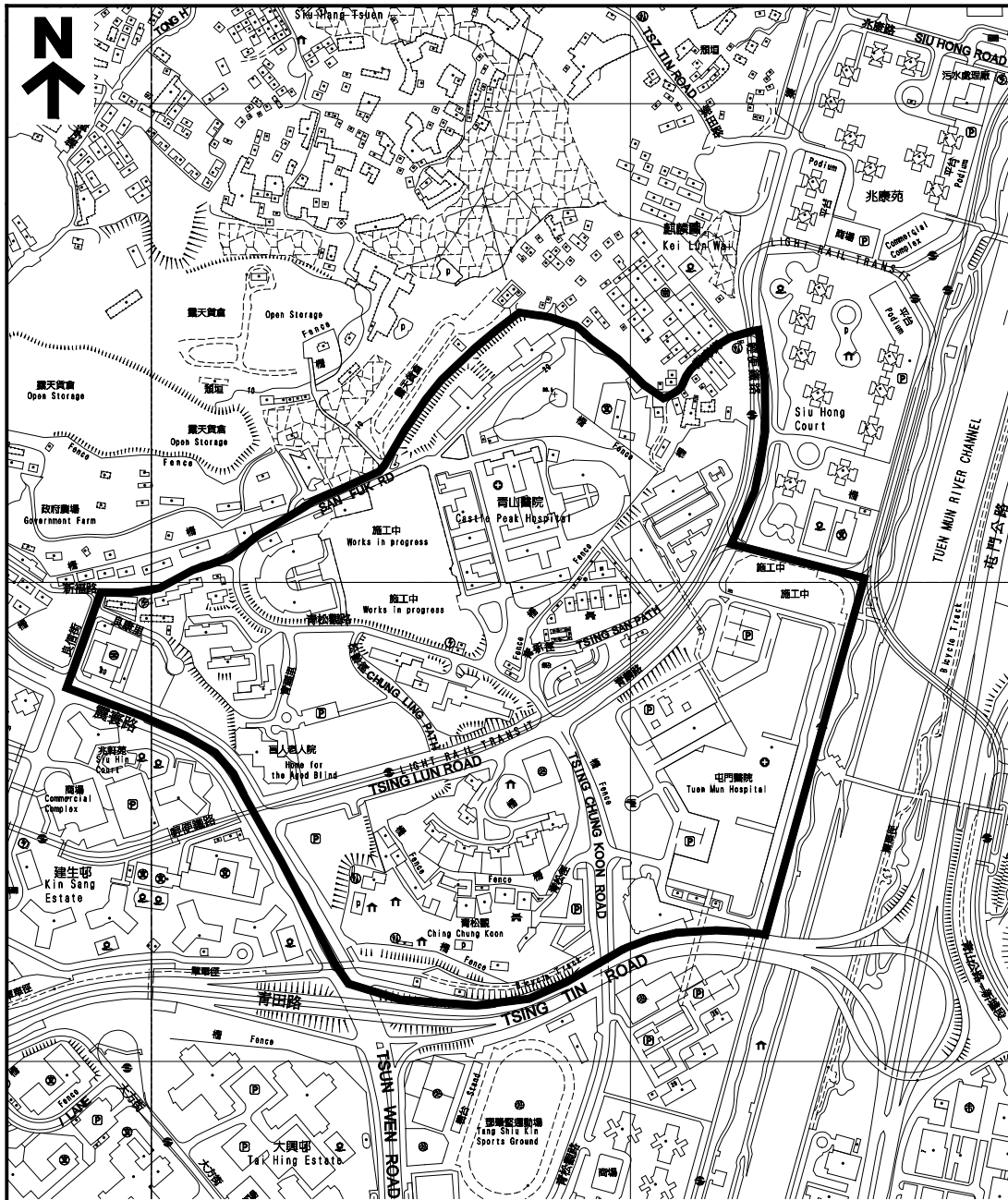


**Pilot Scheme Area
at Tuen Mun (1)**

PLAN No. M / SS / 03 / 123

BASE PLAN No. HM20C Sht. 5 & 6

DATE 11. 8. 2003



SCALE 1 : 7 500

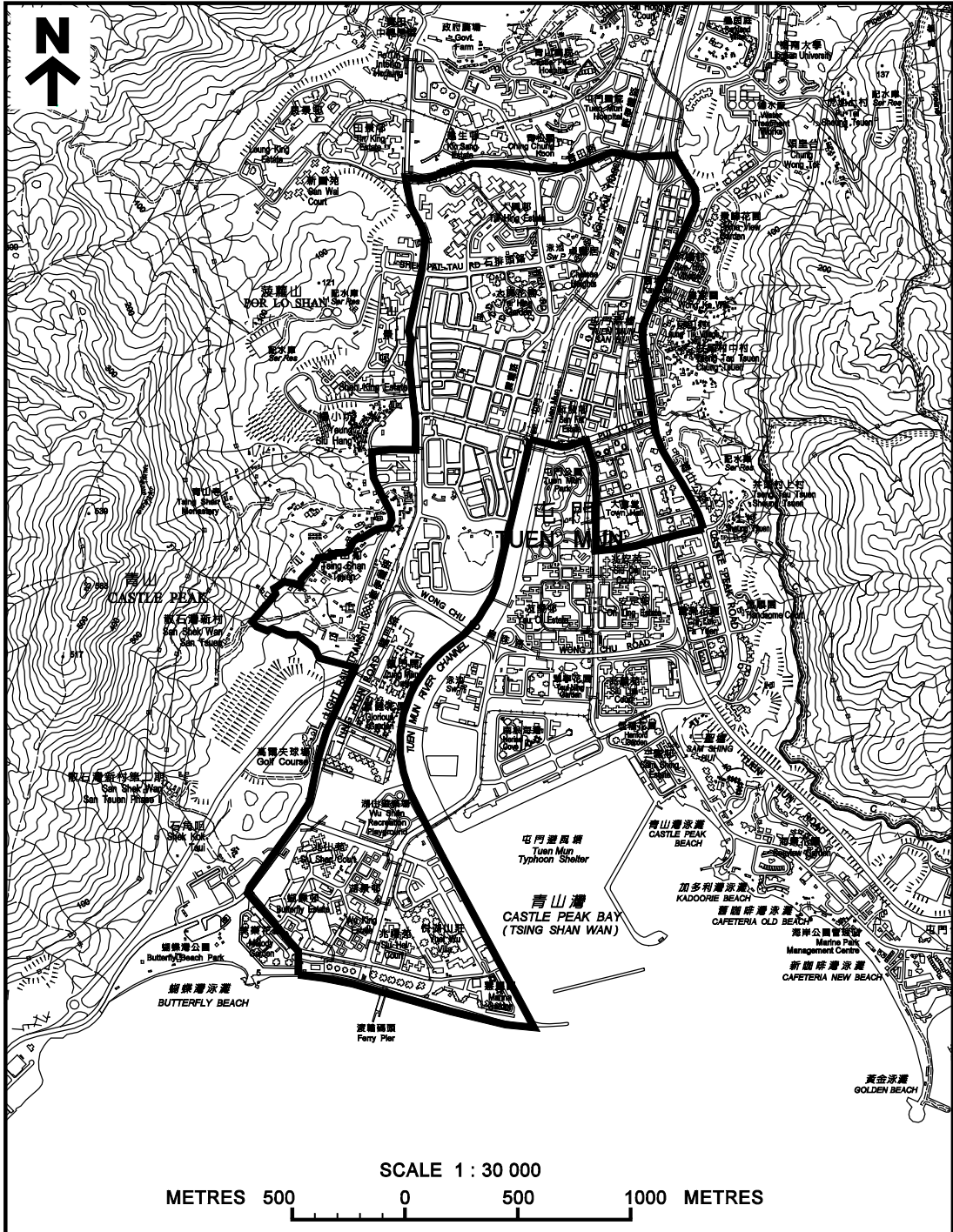


**Pilot Scheme Area
at Tuen Mun (2)**

PLAN No. M / SS / 03 / 83

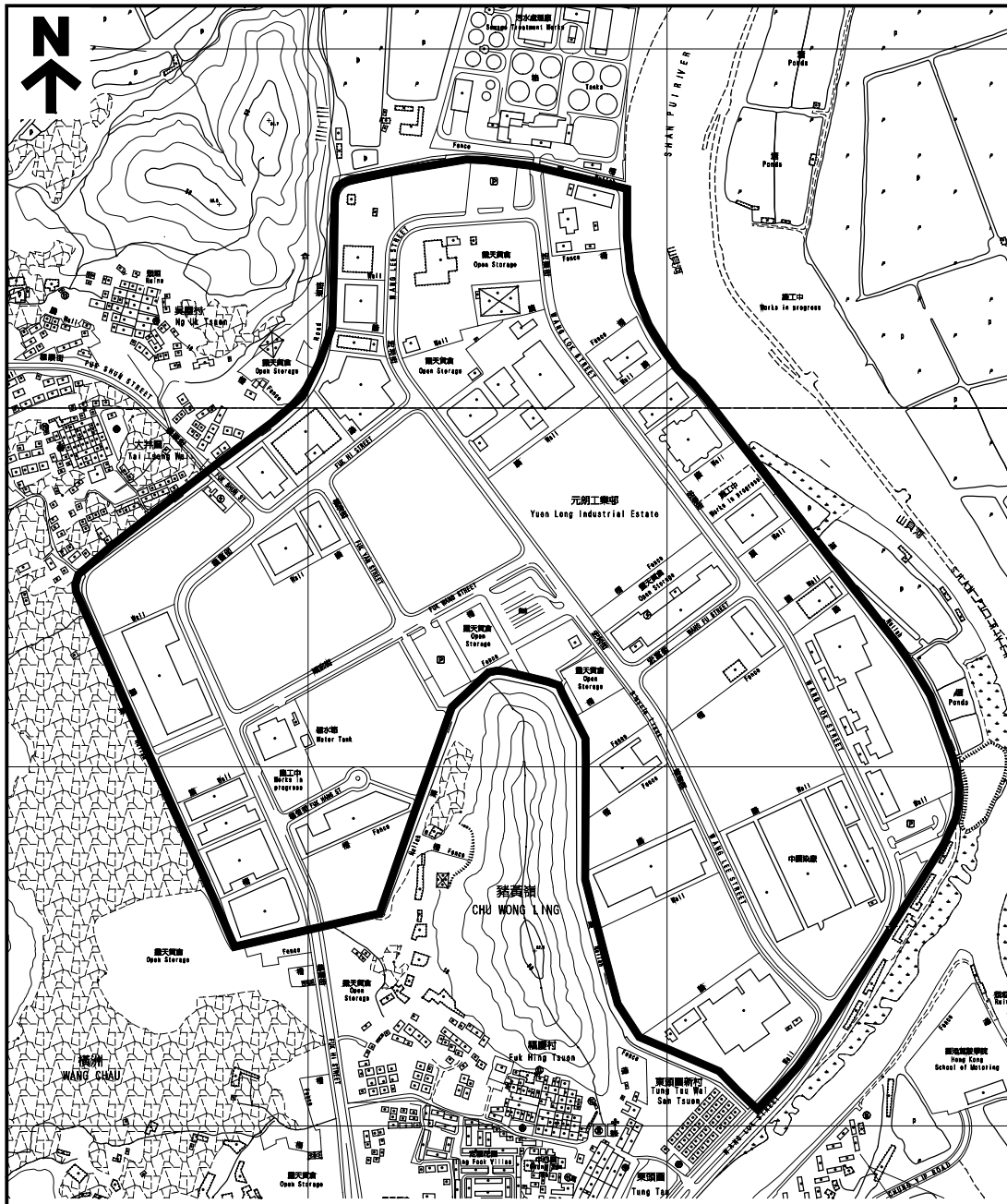
BASE PLAN Nos.5-NE-D/5-SE-B/6-NW-C/6-SW-A

DATE 22. 7. 2003



**Pilot Scheme Area
at Tuen Mun (3)**

PLAN No. M / SS / 03 / 124
 BASE PLAN Nos. HM20C Sht.5 & 6
 DATE 11. 8. 2003



SCALE 1 : 10 000

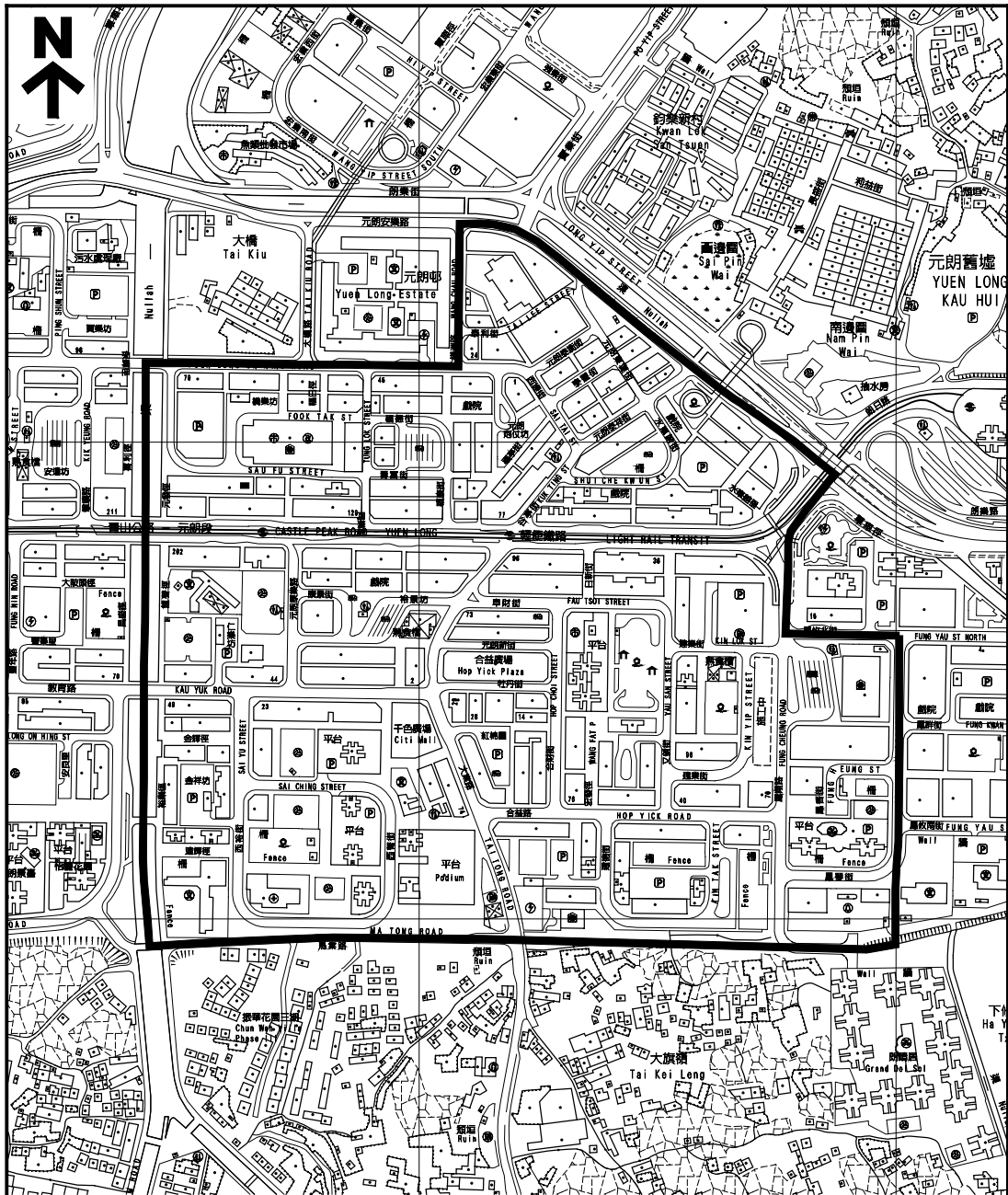


**Pilot Scheme Area
at Yuen Long (1)**

PLAN No. M / SS / 03 / 85

BASE PLAN Nos. 2-SW-D & 6-NW-B

DATE 22. 7. 2003



SCALE 1 : 7 500

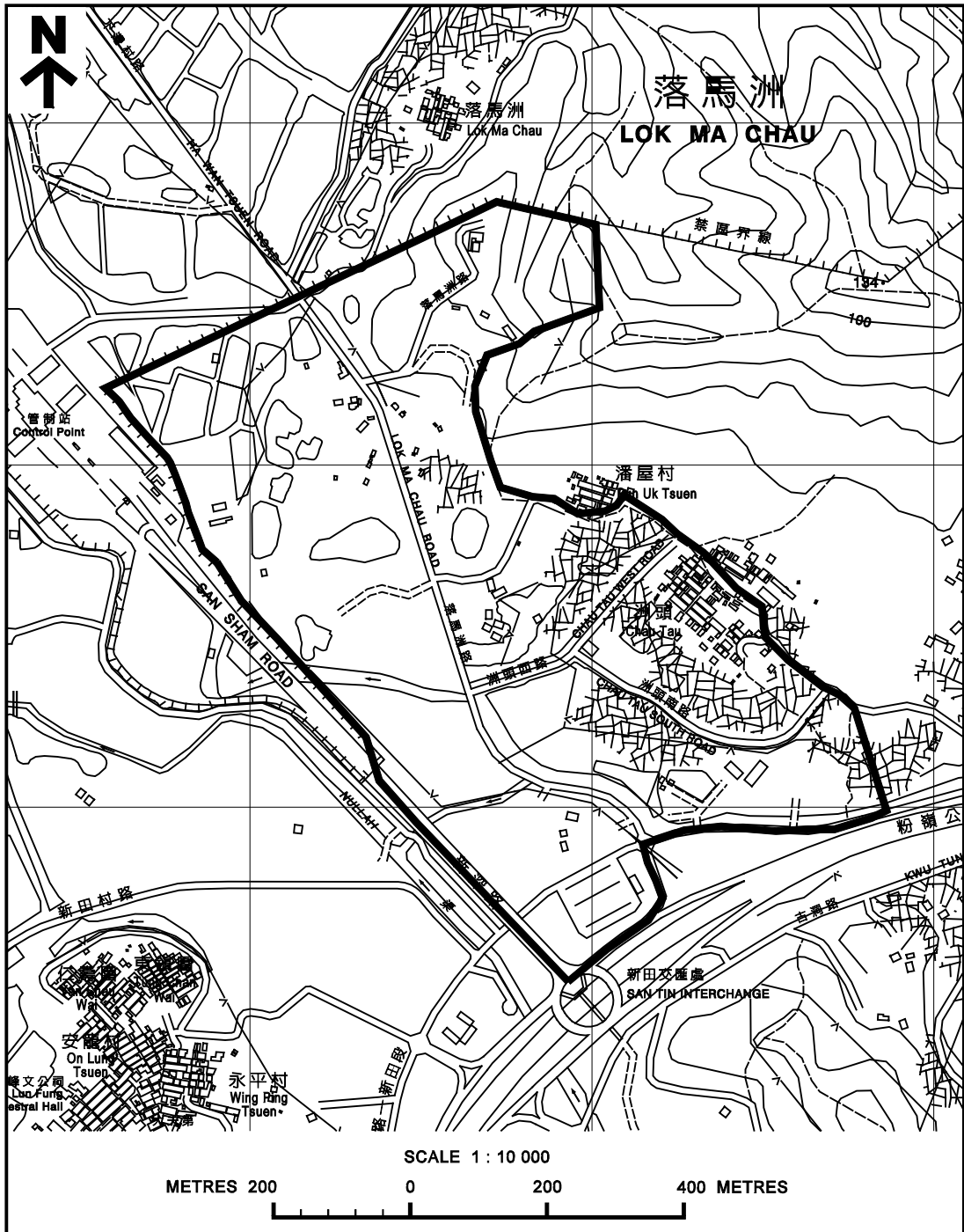


**Pilot Scheme Area
at Yuen Long (3)**

PLAN No. M / SS / 03 / 87

BASE PLAN No. 6 - NW - B

DATE 22. 7. 2003



**Pilot Scheme Area
at San Tin**

PLAN No. M / SS / 03 / 88

BASE PLAN No. 2 - SE

DATE 22. 7. 2003