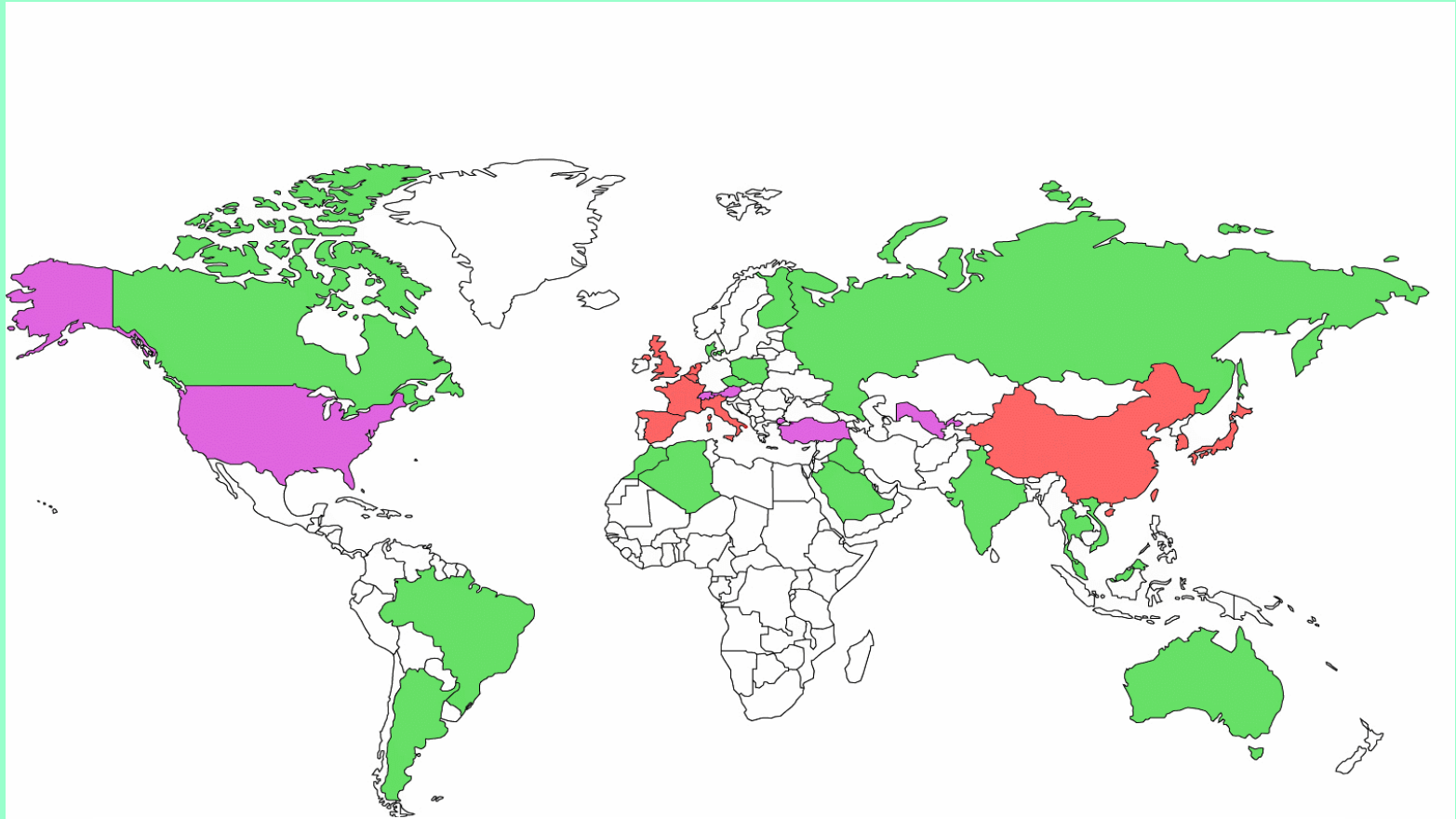


Railway - What a Journey !





"I love to travel but hate to arrive"
- Albert Einstein



<http://www.aeronautics.hut.fi/images/A380.jpg>



<http://corporate.airfrance.com/en/press/media-library/photos/air-france-airbus-a380/a380-four-cabin-classes-on-two-decks/image/of-all-the-economy-cabin-seats-in-the-air-france-fleet-the-a380-seat-is-the-widest-af-a380-eco-127/>

http://upload.wikimedia.org/wikipedia/commons/2/20/Emirates_Airbus_A380-861_onboard_bar_Iwelumo.jpg

<http://bizclassdeals.com/wp-content/uploads/2011/08/KE-A380-Business-Class-Prestige-Seat.jpg>



<http://turizmo.bg/wp-content/uploads/2013/03/oasis-of-the-seas-exterior-at-sea-theater-aft-full-view.jpg>
<http://www.cruisescopes.com/the-top-5-cruise-ships/>





<http://www.cntraveler.com/cruises/cruise-lines/royal-caribbean/oasis-of-the-seas>
<http://vintage.johnnyjet.com/photos/Oasis-of-The-Seas-2009-260.jpg>
<http://vintage.johnnyjet.com/photos/Oasis-of-The-Seas-2009-85.jpg>



<http://www.irtsociety.com/viewimages.php?k=1&file1=VSOEinstation.jpg>

<http://www.luxury-life-style.com/myths-dreams-and-stories-the-orient-express/>

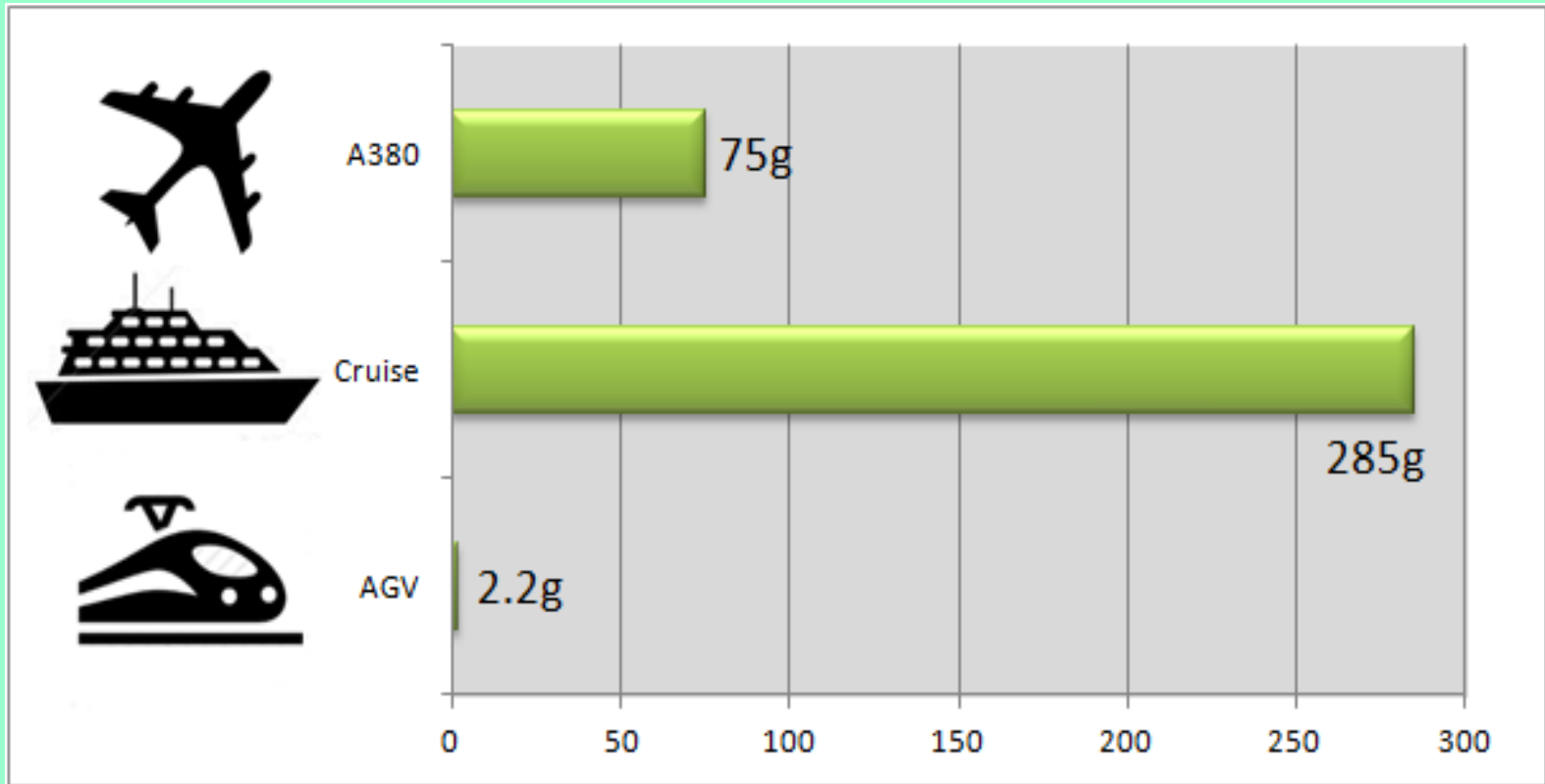


<http://www.best-of-european-union.eu/2012/04/26/all-aboard-the-orient-express/>

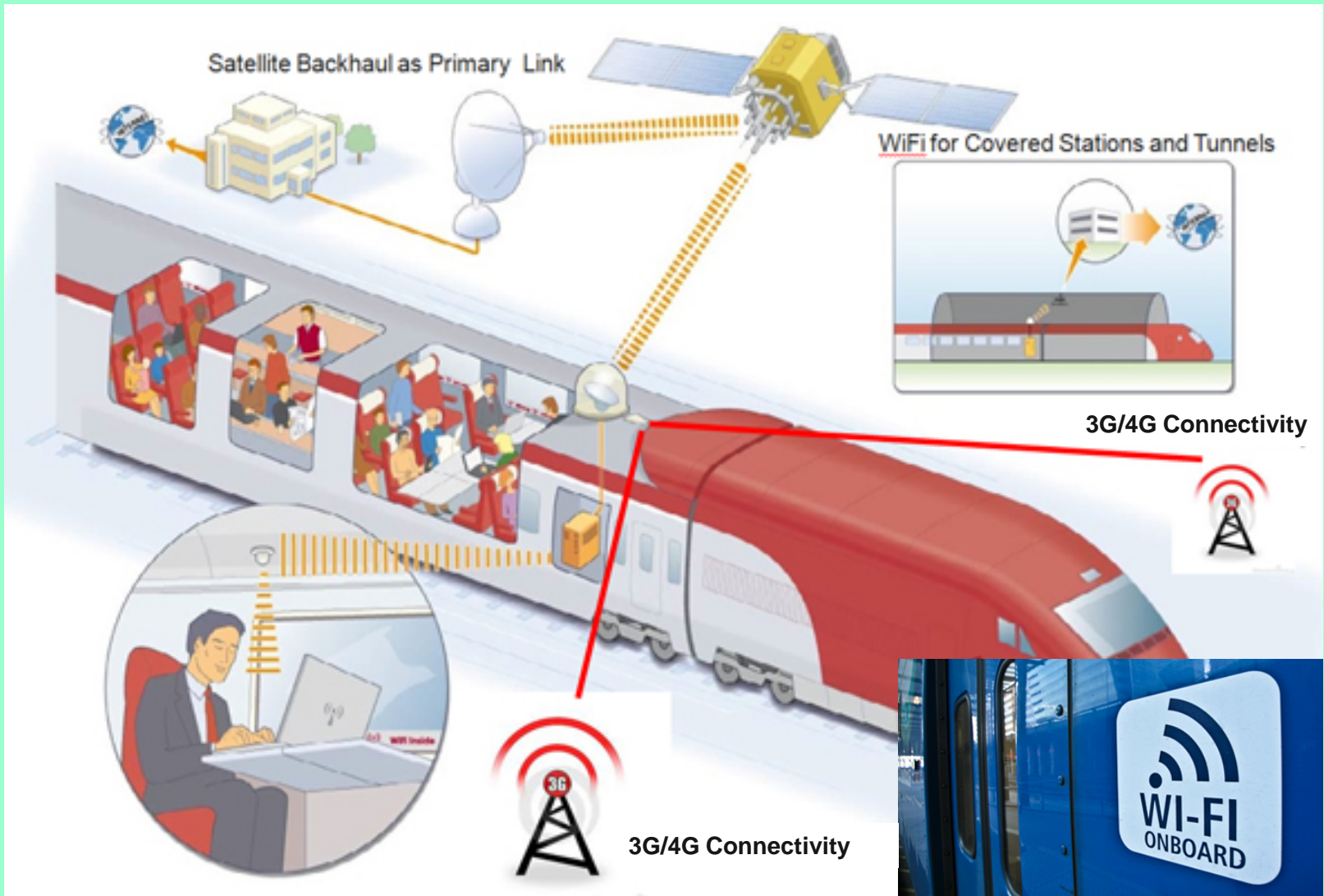


<http://www.bbc.com/culture/story/20131203-all-aboard-stunning-stations>

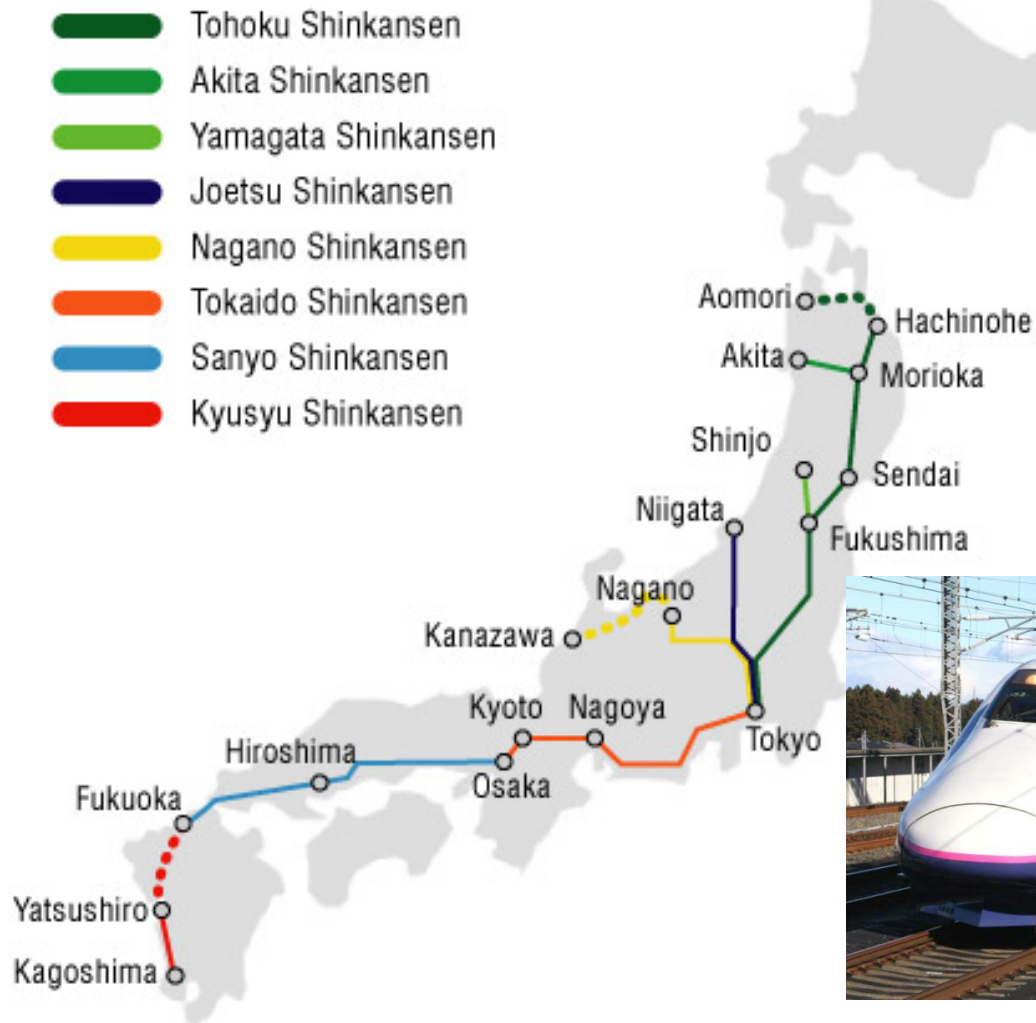
CO2 Emissions per passenger-km



System	Punctuality
Metro	99.9% on time (per train)
Shinkansen (Tokaido)	30 sec delay (per train)
TGV	5 min delay (per million km)



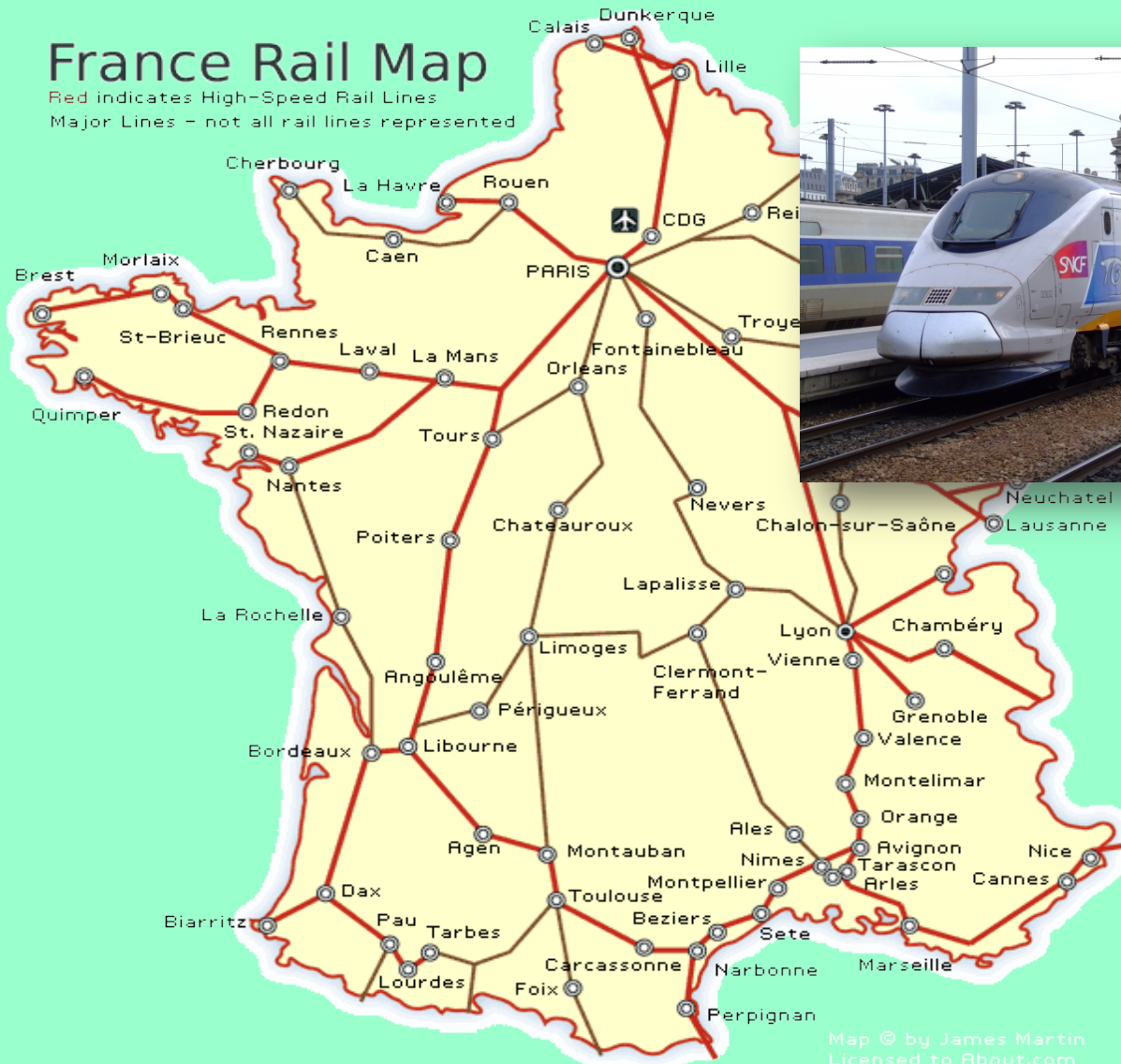
<http://netvuze.blogspot.com/2013/04/indian-railways-launch-free-wifi.html>



http://upload.wikimedia.org/wikipedia/commons/3/3d/E2_J53_Hayate_18_Nasu-Shiobara_20101212.jpg
<http://www.eng.hsrail.ru/i/photo/img033.jpg>

France Rail Map

Red indicates High-Speed Rail Lines
Major Lines - not all rail lines represented

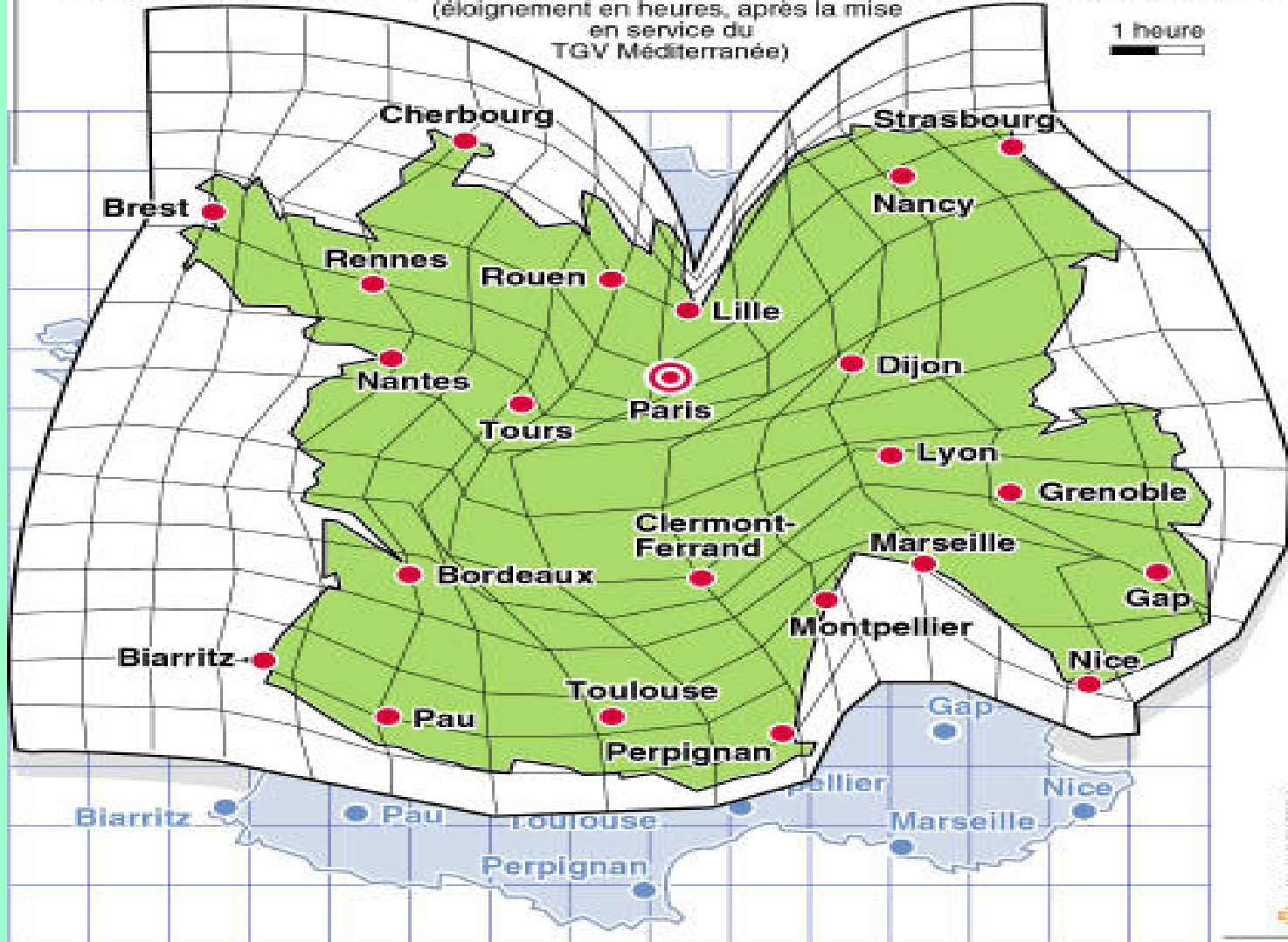


Map © by James Martin
Licensed to About.com

<http://oliviaandconor.com/wp-content/uploads/2011/12/france-rail-map-600.png>
<http://www.train-photos.com/picture/number5135.asp>

LA CARTE DE FRANCE SELON LA SNCF

Carte présentant l'éloignement des villes par le réseau ferroviaire en durée
(éloignement en heures, après la mise en service du TGV Méditerranée)





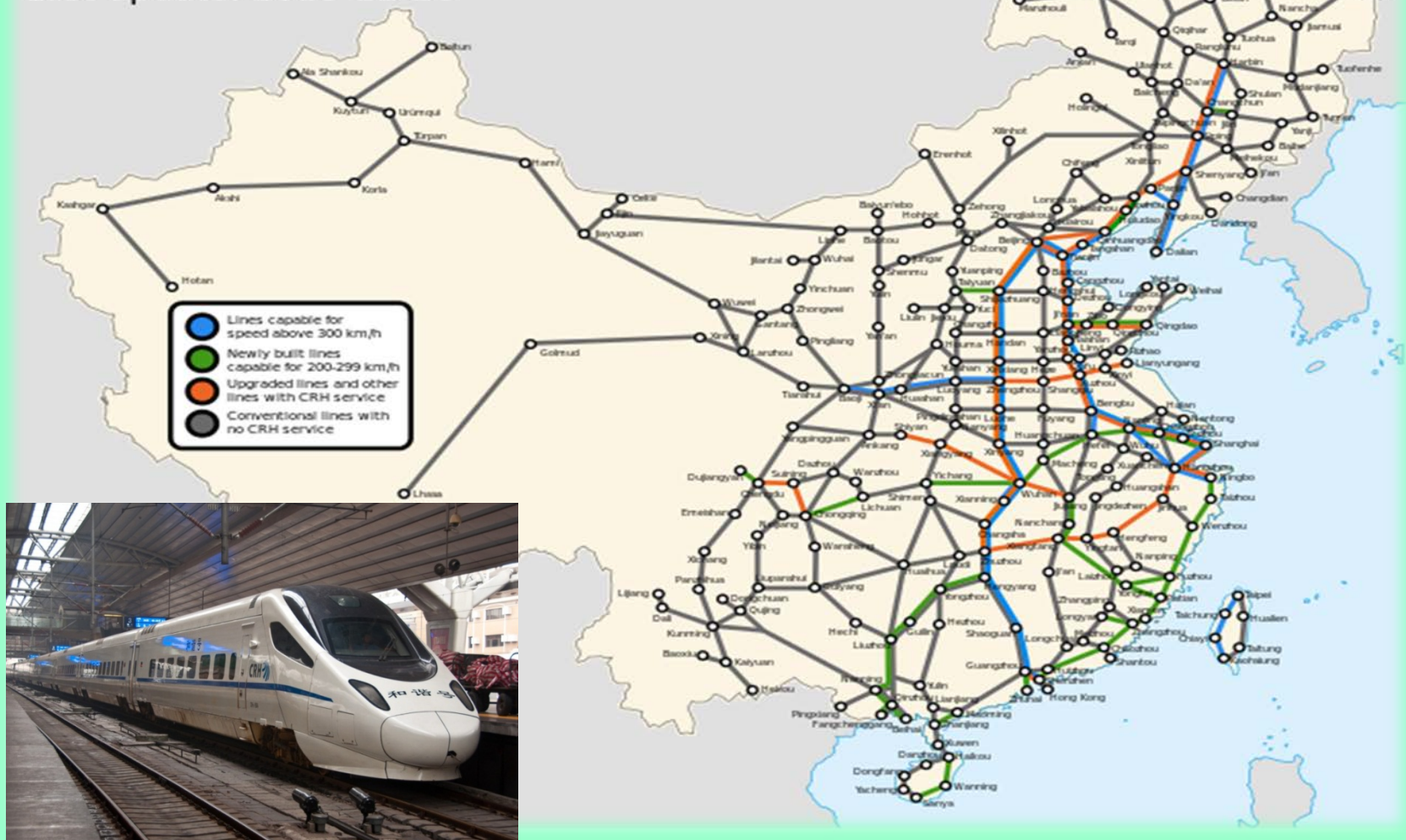
http://en.wikipedia.org/wiki/File:ICE_Network.png
<http://en.wikipedia.org/wiki/File:ICE-3-frankfurt.jpg>



Railway map of China

Colored lines showing CRH and other high speed rail service

Last update: 2013-12-28

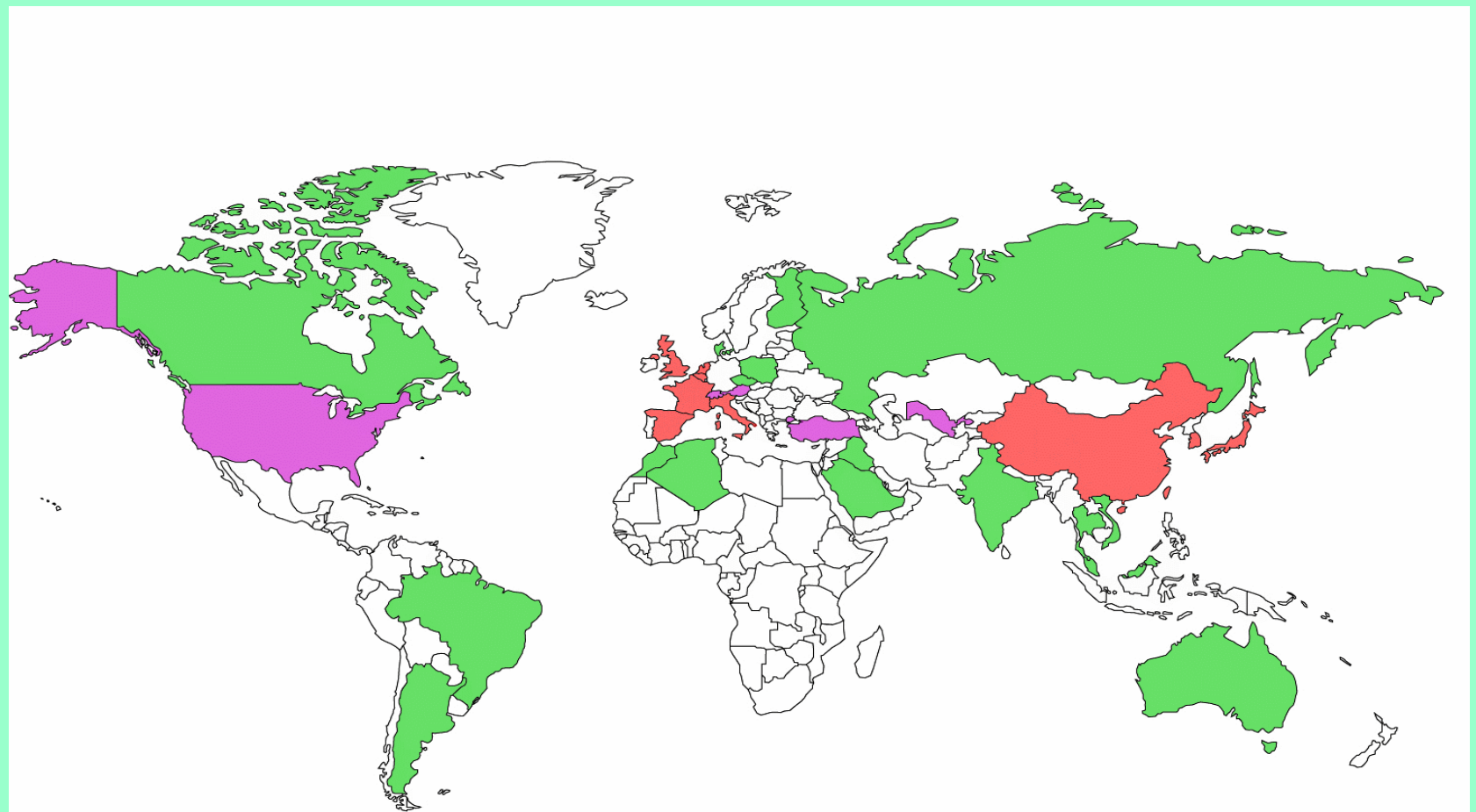





http://upload.wikimedia.org/wikipedia/commons/7/75/CRH5_in_Beijing_Railway_Station.jpg
http://zh.wikipedia.org/wiki/File:Rail_map_of_China.svg



Route of Guangzhou-Shenzhen-Hong Kong Express Rail Link

http://zh.wikipedia.org/wiki/File:Guangzhou_Shenzhen_Hongkong_Express_Rail_Link_zh-hant.svg
<http://www.expressrailink.hk/pdf/en/press-release/PR-13-094-E.pdf>



-  Countries with High Speed Rails (under construction or planning)
-  Countries with High Speed Rails in Operation (speed \geq 300kph)
-  Countries with High Speed Rails in Operation (speed \geq 200kph)

Thank You