

**Location Plans**  
**(The Part of the Hong Kong and Islands)**

**Pilot Scheme for**  
**Wider Use of Fresh Water in**  
**Evaporative Cooling Towers for**  
**Energy-efficient Air Conditioning Systems**

August, 2003

## How to Use

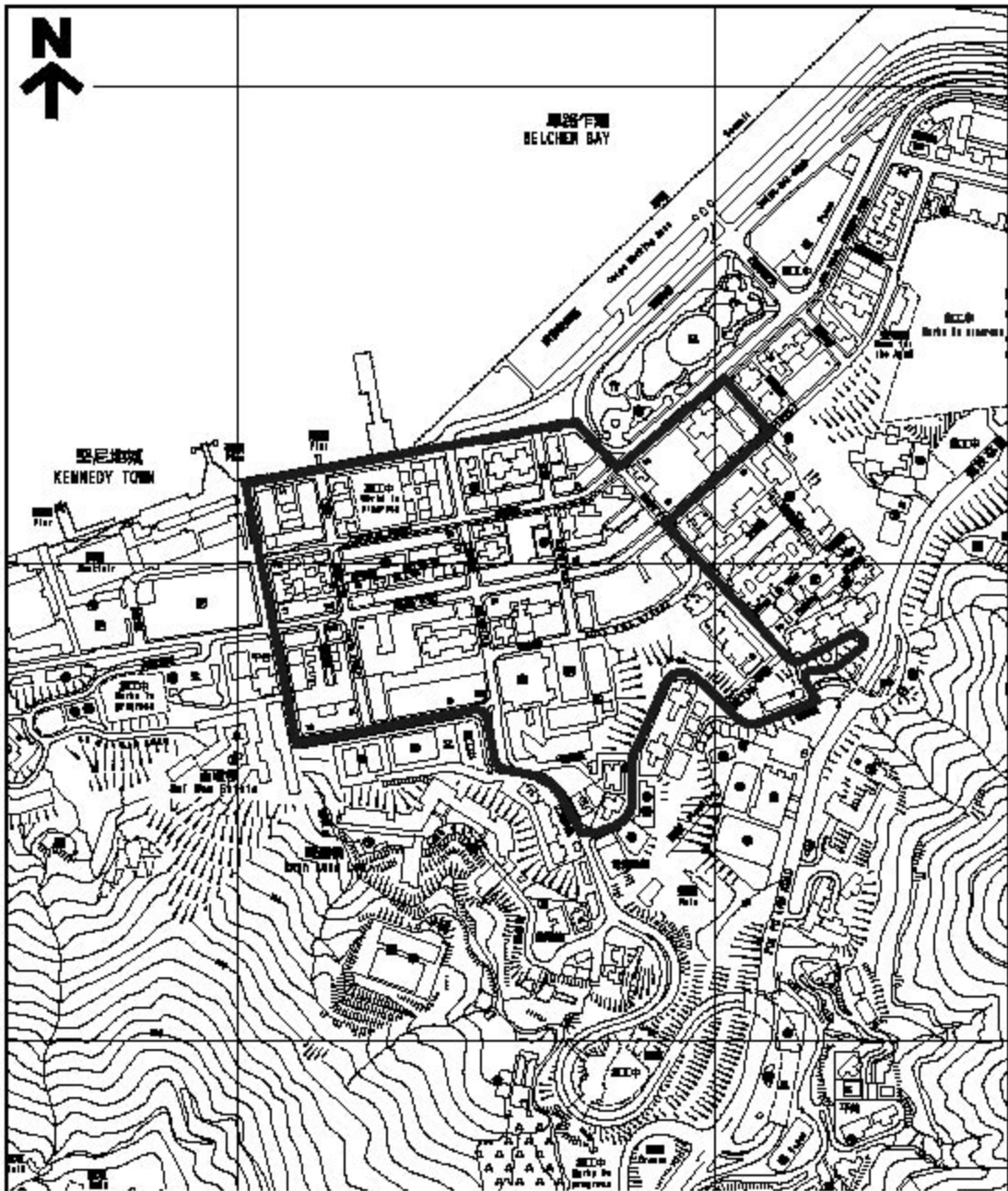
### Location Plans of Pilot Scheme

This set of location plans comprising 54 sheets of plans, is to define the latest revised scheme areas in the territory that are applicable to the Pilot Scheme. This Part delineates the boundaries of the 13 areas in the Hong Kong and Islands.

This set of location plans would be effective from 20 August 2003 until end of 31 May 2004, comprising the full set of the latest designated scheme areas, which allow the use of fresh water for evaporative cooling in air-conditioning systems in non-domestic developments in Hong Kong. They would supersede the location plans published on May 2000 and set out in Section 2.6 of the pilot scheme brochure.

#### Note to Pilot Scheme Applicants:

In view of the lead time required for implementation of pipe connection works, applications for approval on the use of mains water supplies for cooling towers should be made as early as possible. For large water-cooled air conditioning systems having an average daily make-up water demand greater than 100m<sup>3</sup>/day, it is advised that the applications should be made at least one year before the intended day of effecting the water supply.



SCALE 1 : 7 500



**Pilot Scheme Area  
at Kennedy Town**

PLAN No. M / SS / DS / 49

BASE PLAN No. 11 - SW - A

DATE 22. 7. 2003



維多利亞港

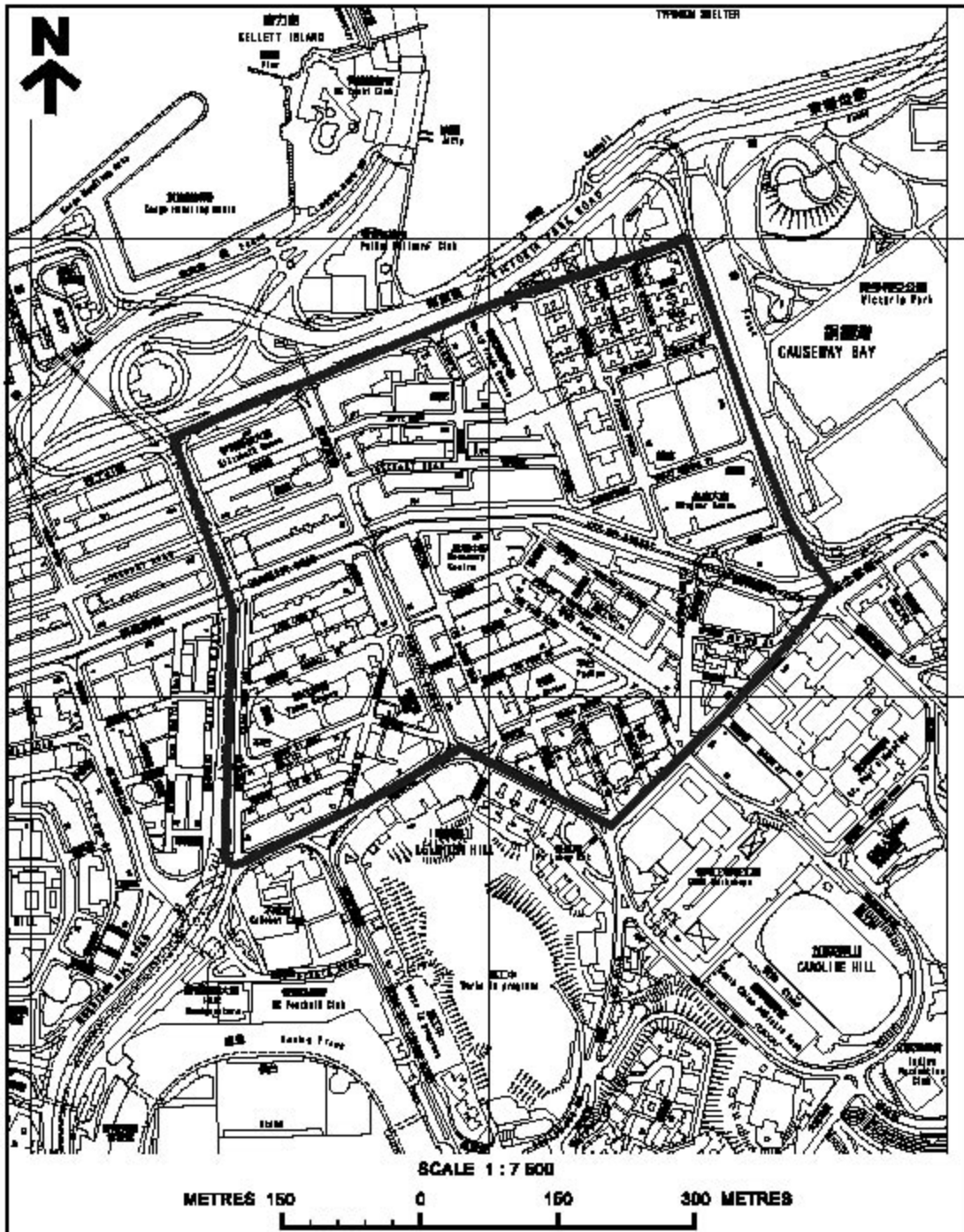
SCALE 1 : 15 000

METRES 300 0 300 600 METRES

**Pilot Scheme Area  
at Central**

PLAN No. M / SS / 03 / 117  
BASE PLAN No. 11 - SW - A / B / C / D  
DATE 11. 8. 2003



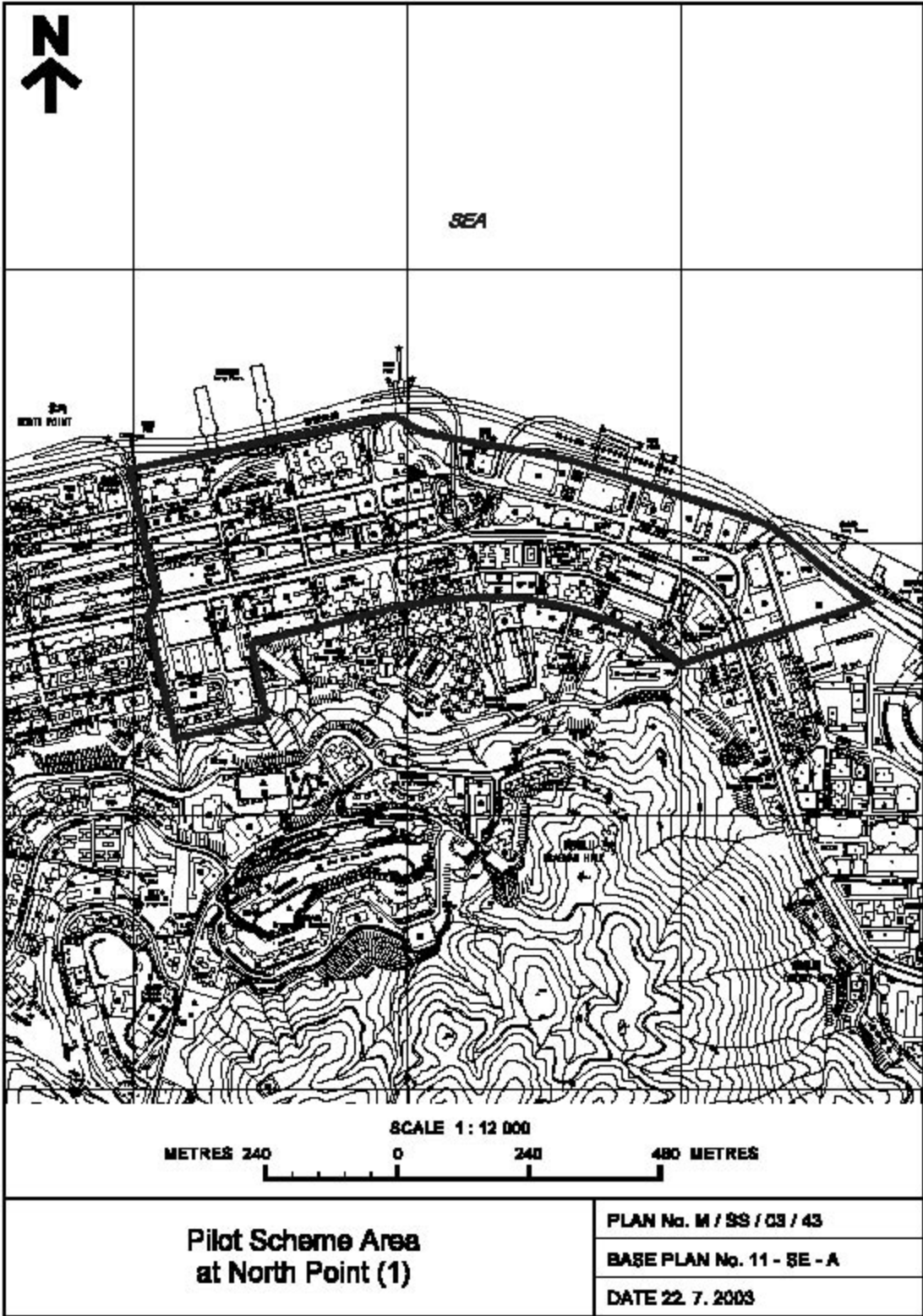


**Pilot Scheme Area  
at Causeway Bay**

PLAN No. M / SS / DS / B4

BASE PLAN Nos. 11 - SW - B / D

DATE 22. 7. 2003

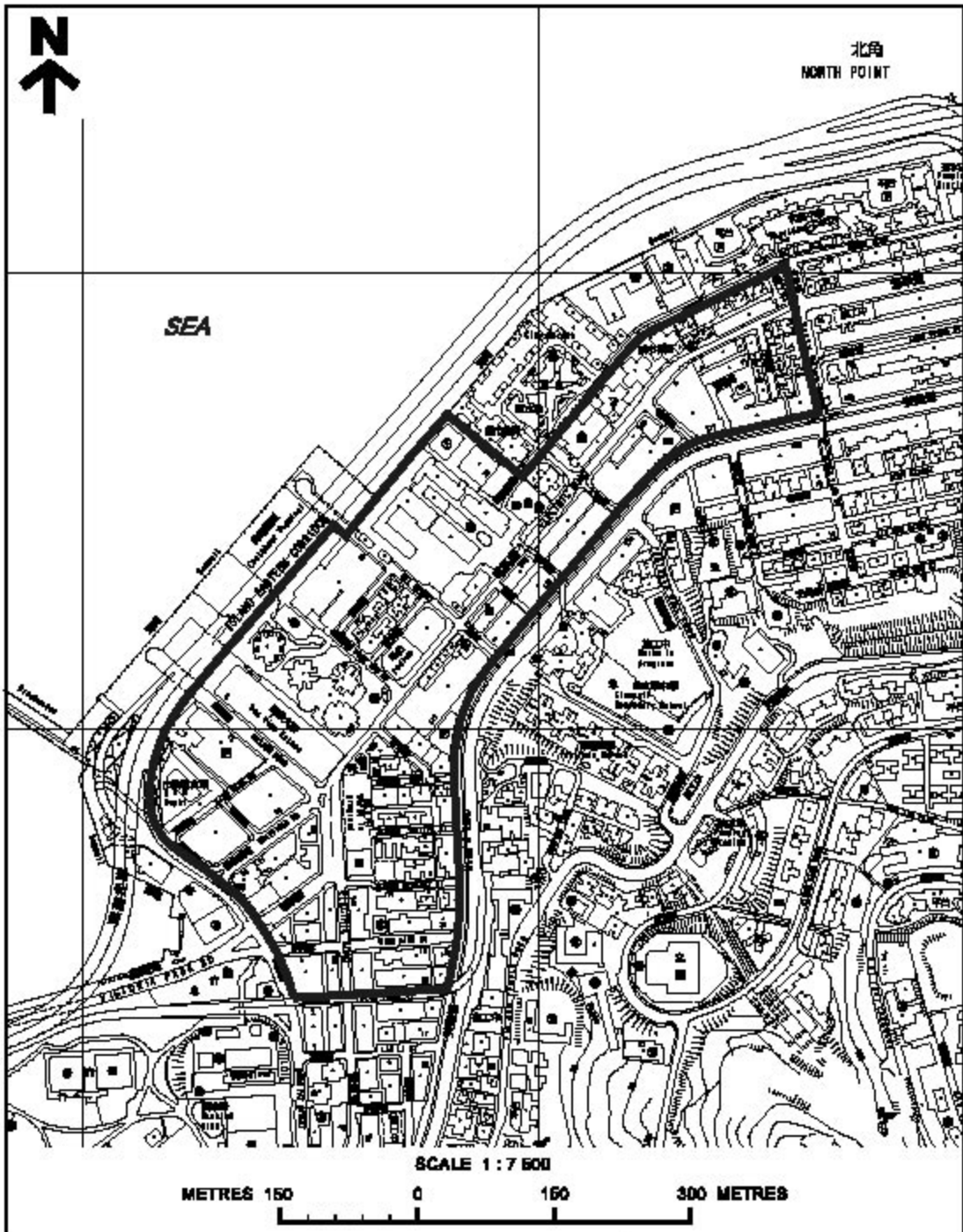


**Pilot Scheme Area  
at North Point (1)**

PLAN No. M / SS / 03 / 43

BASE PLAN No. 11 - SE - A

DATE 22.7.2003



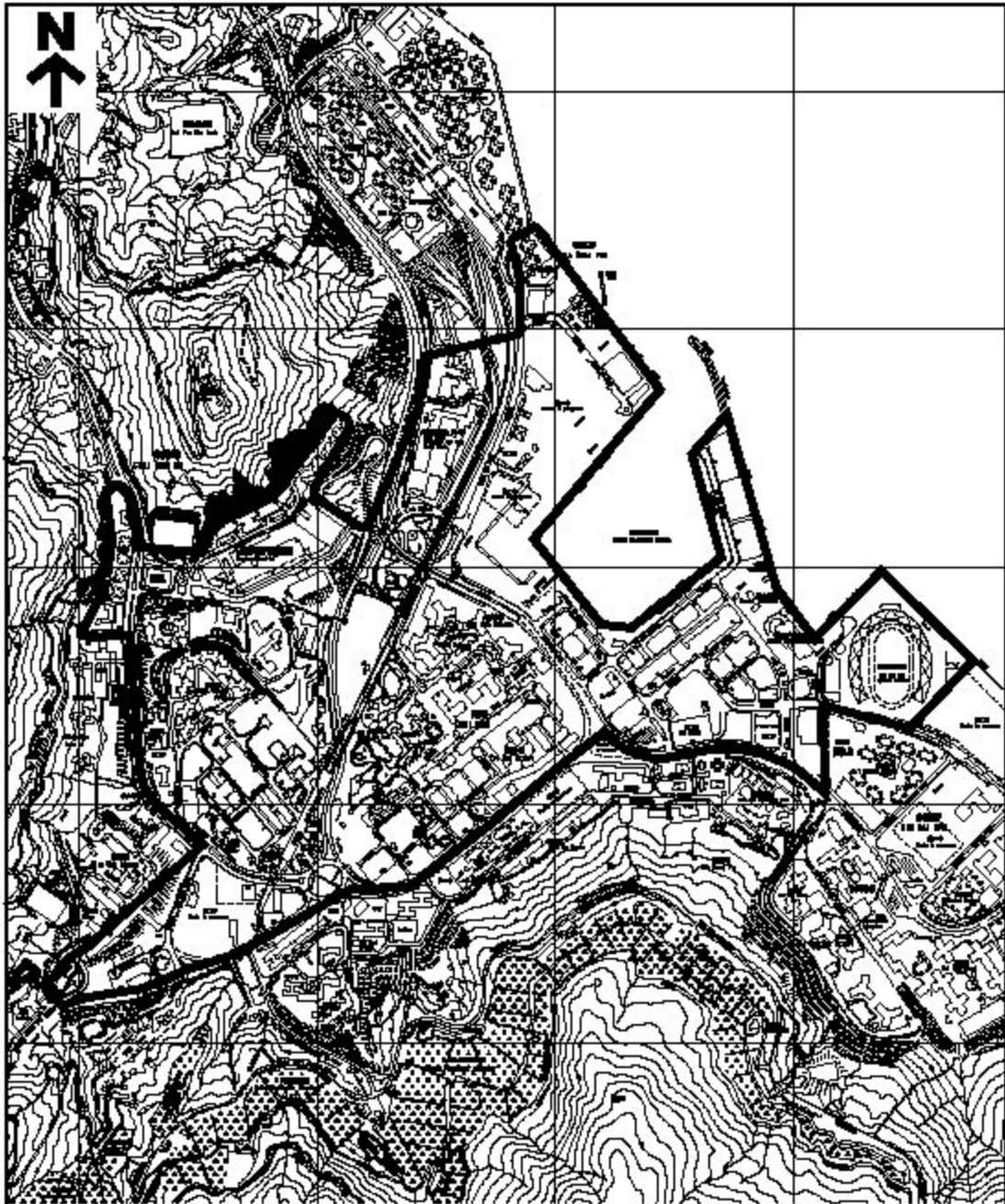
**Pilot Scheme Area  
at North Point (2)**

PLAN No. M / SS / 03 / 44

BASE PLAN Nos. 11-SW-B / 11-SE-A

DATE 22. 7. 2003





SCALE 1 : 15 000

METRES 300 0 300 600 METRES

**Pilot Scheme Area  
at Chai Wan**

PLAN No. M / SS / 03 / 118

BASE PLAN Nos. 11 - SE - B / D

DATE 11. 8. 2003



SCALE 1 : 15 000  
 METRES 300 0 300 600 METRES

<b>Pilot Scheme Area at Pokfulam</b>	PLAN No. M / SS / 03 / 51
	BASE PLAN No. 11 - 8W
	DATE 22. 7. 2003



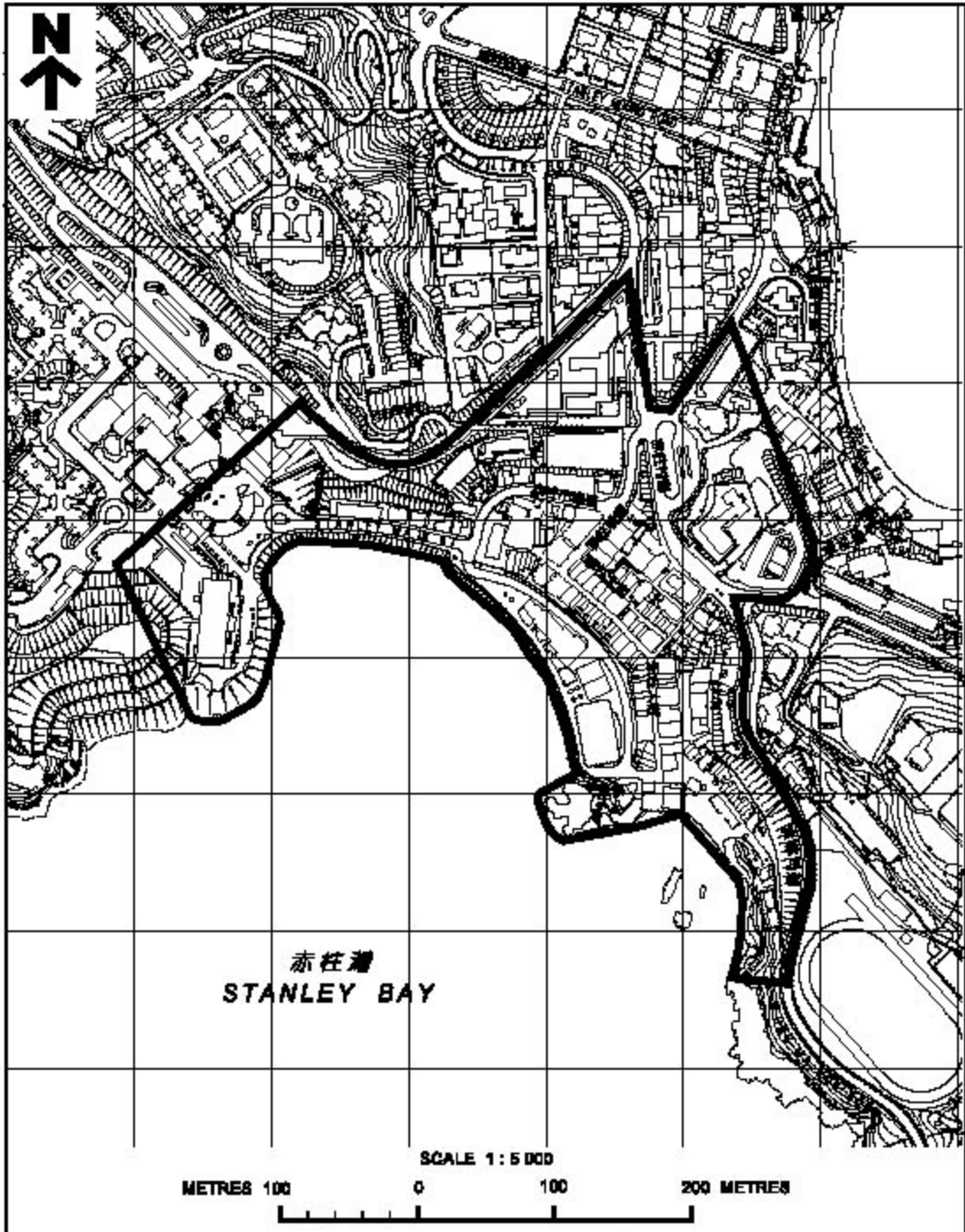
**Pilot Scheme Area  
at Aberdeen**

PLAN No. M / SS / D3 / 50

BASE PLAN Nos. 11 - SW - C / D /  
15 - NW - A / B

DATE 22. 7. 2003





**Pilot Scheme Area  
at Stanley**

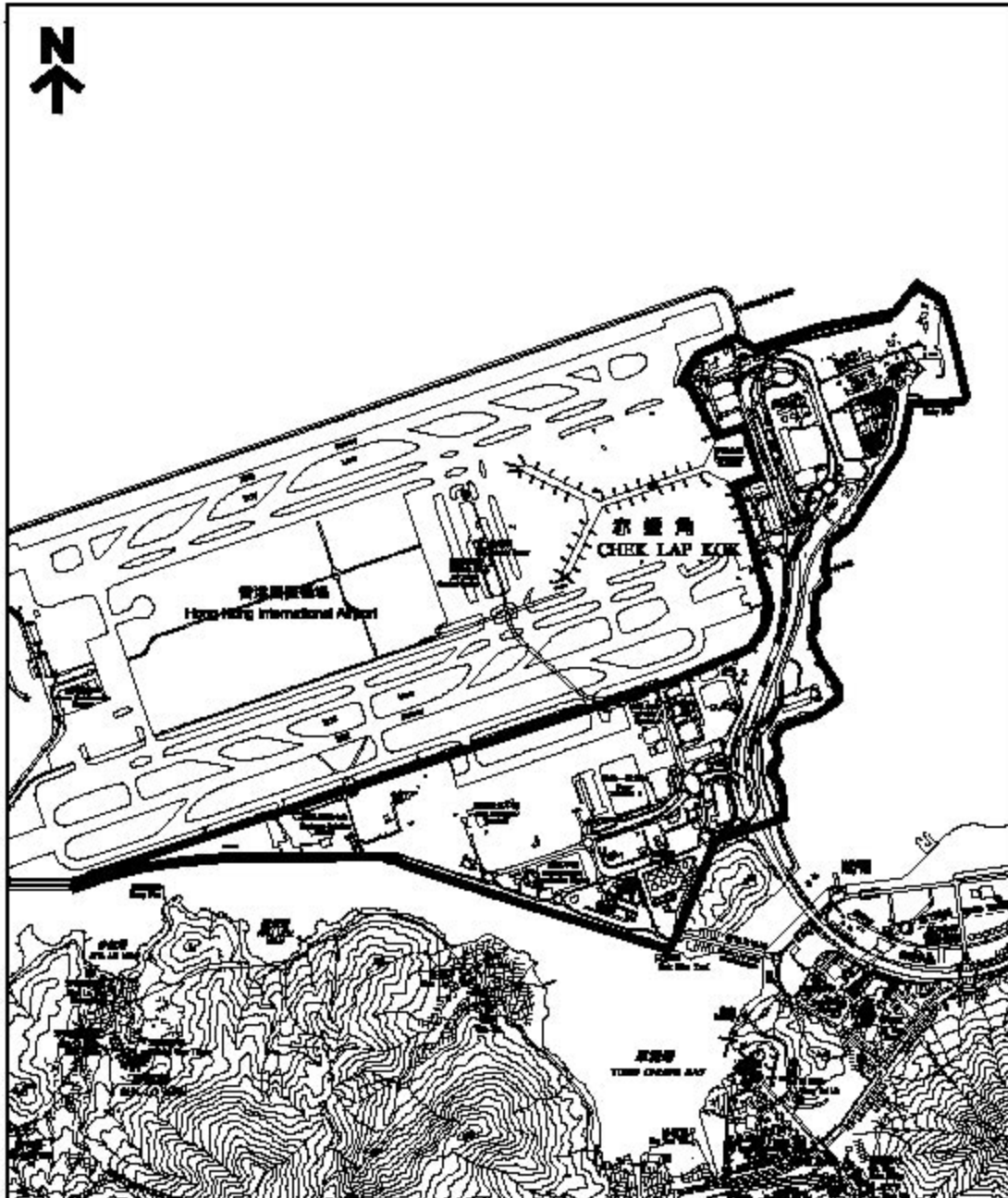
PLAN No. M / SS / 03 / 120

BASE PLAN Nos. 16 - NE - 12A / B / C / D

DATE 11. 8. 2008

**Note to Pilot Scheme Applicants:**

As the water mains within the Chek Lap Kok airport island are owned by the Airport Authority (AA), the applicants should note that permission to use fresh water within the Chek Lap Kok airport island for Evaporative Cooling Towers under the Pilot Scheme is subject to AA 's consent and the Water Authority's approval.



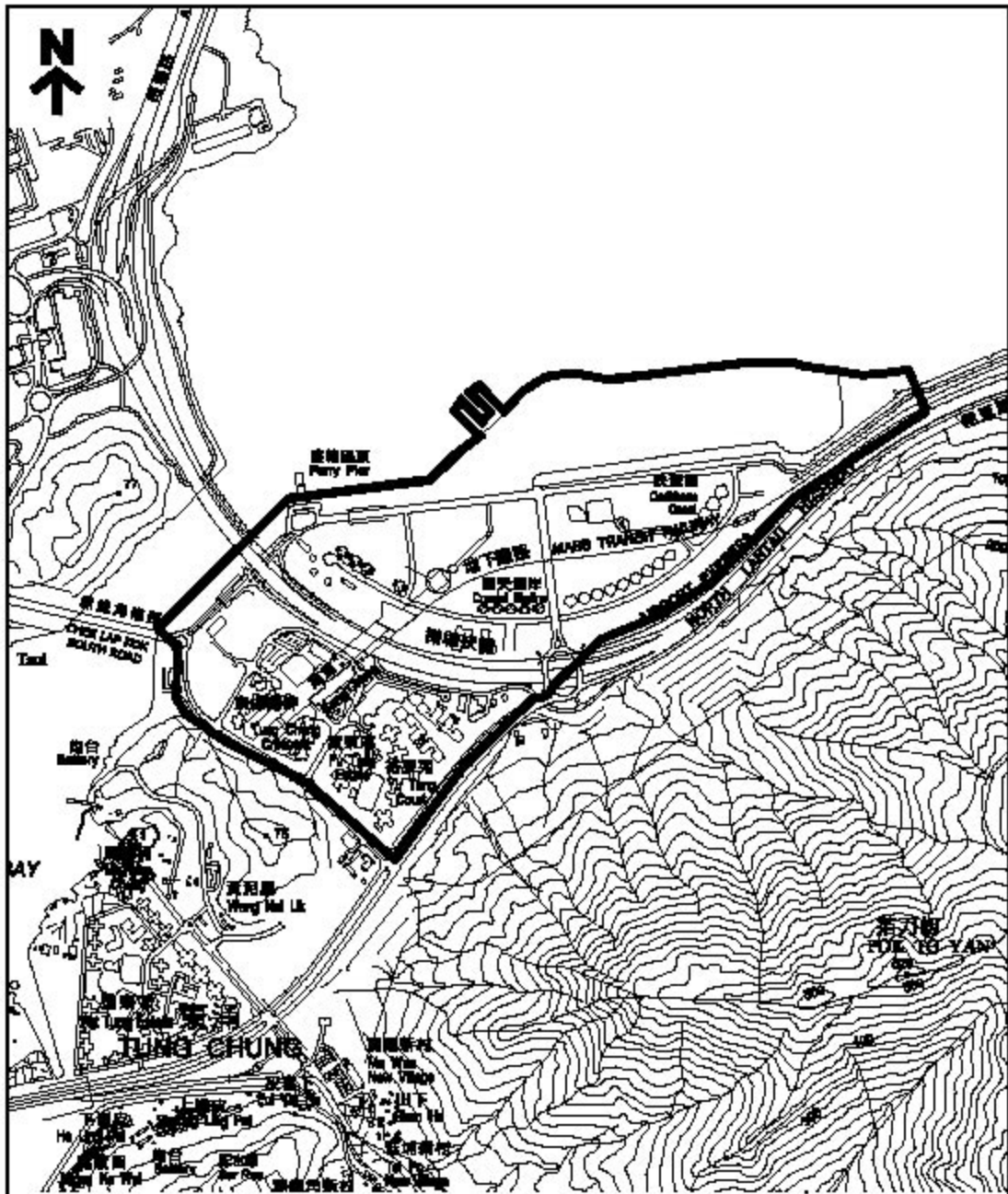
SCALE 1 : 40 000  
METRES 800 0 800 1600 METRES

**Pilot Scheme Area  
at Chek Lap Kok**

PLAN No. M / 88 / 03 / 122

BASE PLAN No. HM20C Sht. 9

DATE 11. 8. 2003



**Pilot Scheme Area  
at Tung Chung**

PLAN No. M / SS / 03 / 75

BASE PLAN No. HM20C Sht. 9

DATE 22. 7. 2003