廣泛使用淡水於
節能空調系統的蒸發式冷卻塔
先行性計劃

位置圖

「新界 部分」

2002 年 12 月

如何使用

先行性計劃的位置圖

這一批一套 45 張的位置圖是用來界定適用於先行性計劃的全港最新修訂範圍。這一部分顯示的是新界的 17 個範圍。

這一套位置圖訂於 2002 年 12 月 20 日起生效，直至 2004 年 5 月 31 日止，構成全套准許使用淡水於香港非住宅類別的建築空調系統的蒸發式冷卻的最新選定範圍，以取代 2000 年 5 月刊登於「先行性計劃資料小冊」內第 2.6 段的位置圖。

先行性計劃申請人須知:

鑑於執行喉管接駁工程需時，申請批准以自來水作冷卻塔用途的人士應儘早提出申請。現建議大型水冷式空調系統其平均每天補給水量超過 100 立方米者，應於預計供水日期生效前最少一年，即提出申請。

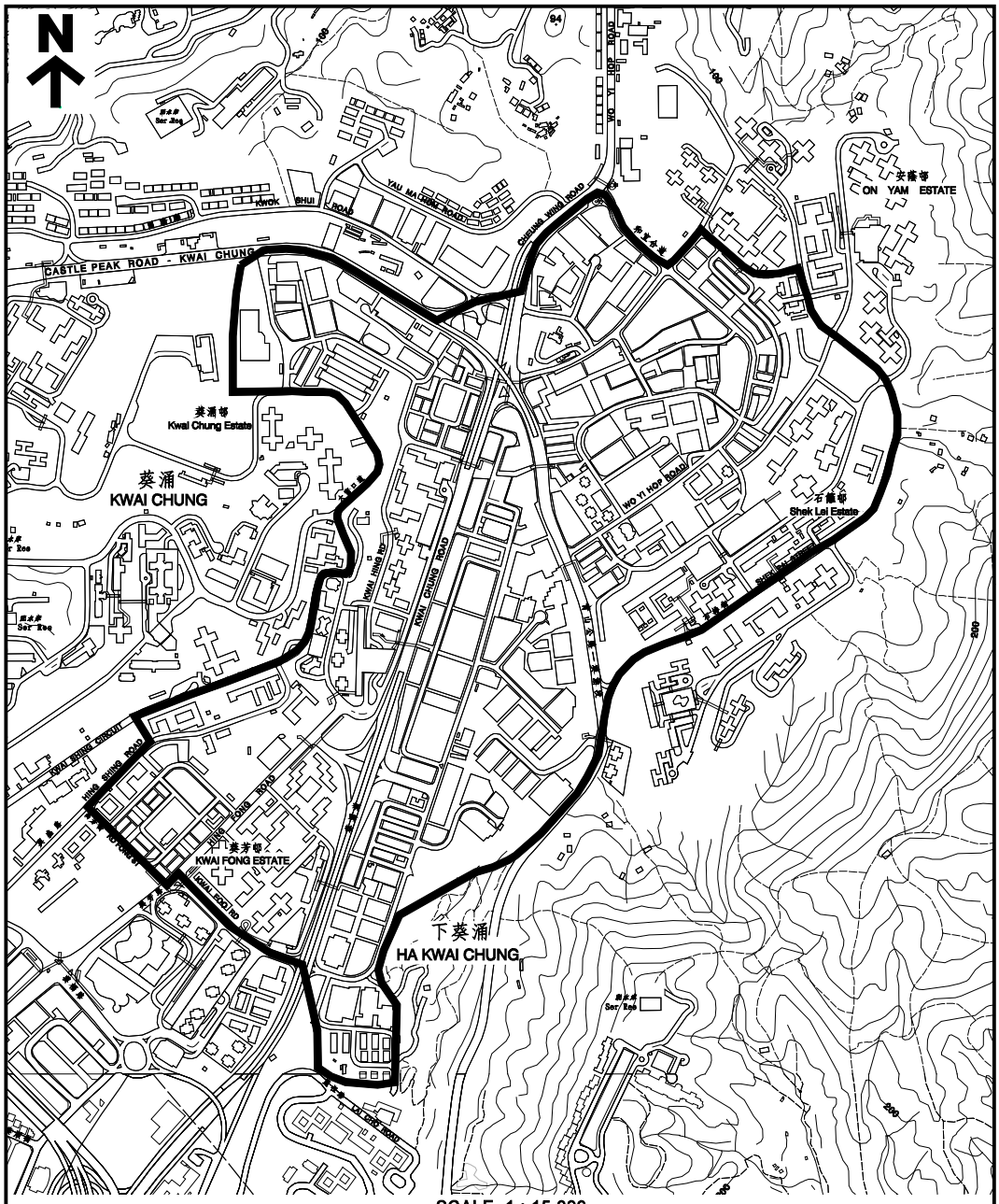
N
CASTLE PEAK ROAD - KWAI CHUNG
YAU MA TEI ROAD
CHEUNG WING ROAD
ON YAM ESTATE
安蔭邨
葵涌邨
Kwai Chung Estate
葵涌
KWAI CHUNG
WO YI HOP ROAD
石籬邨
Shek Lei Estate
KWAI CHUNG ROAD
KWAI FUNG CIRCUIT
WING SHING ROAD
LUK FUNG ROAD
葵芳邨
KWAI FONG ESTATE
LOCAL ROAD
下葵涌
HA KWAI CHUNG
Sai Ko Road
Sai Ko
Sai Ko
Sai Ko

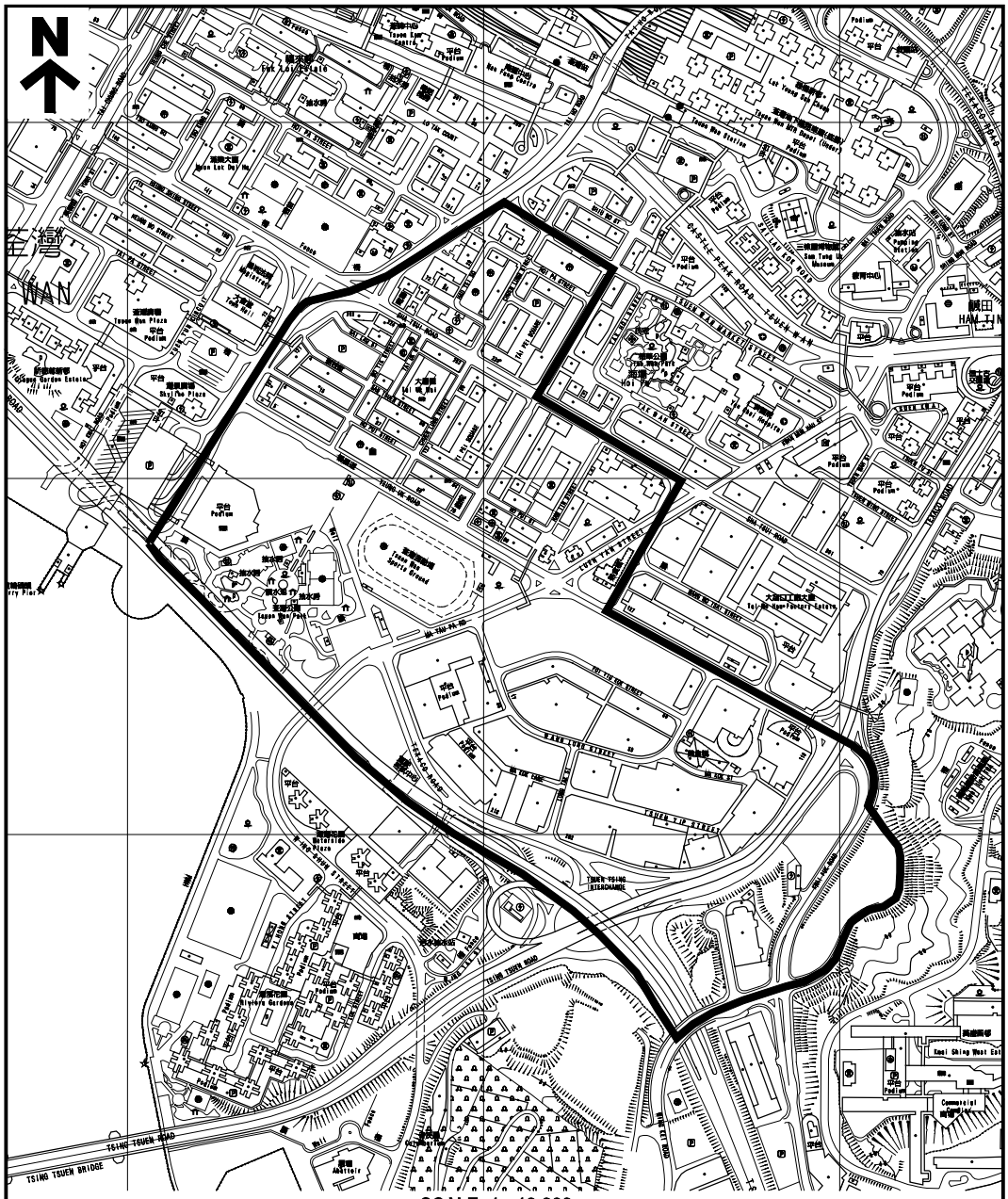

SCALE 1 : 10 000

METRES 200 0 200 400 METRES

Pilot Scheme Area at Tsuen Wan (1)	PLAN No. M / SS / 02 / 42
	BASE PLAN Nos. 6-SE-D / 7-SW-C
	DATE 25. 11. 2002

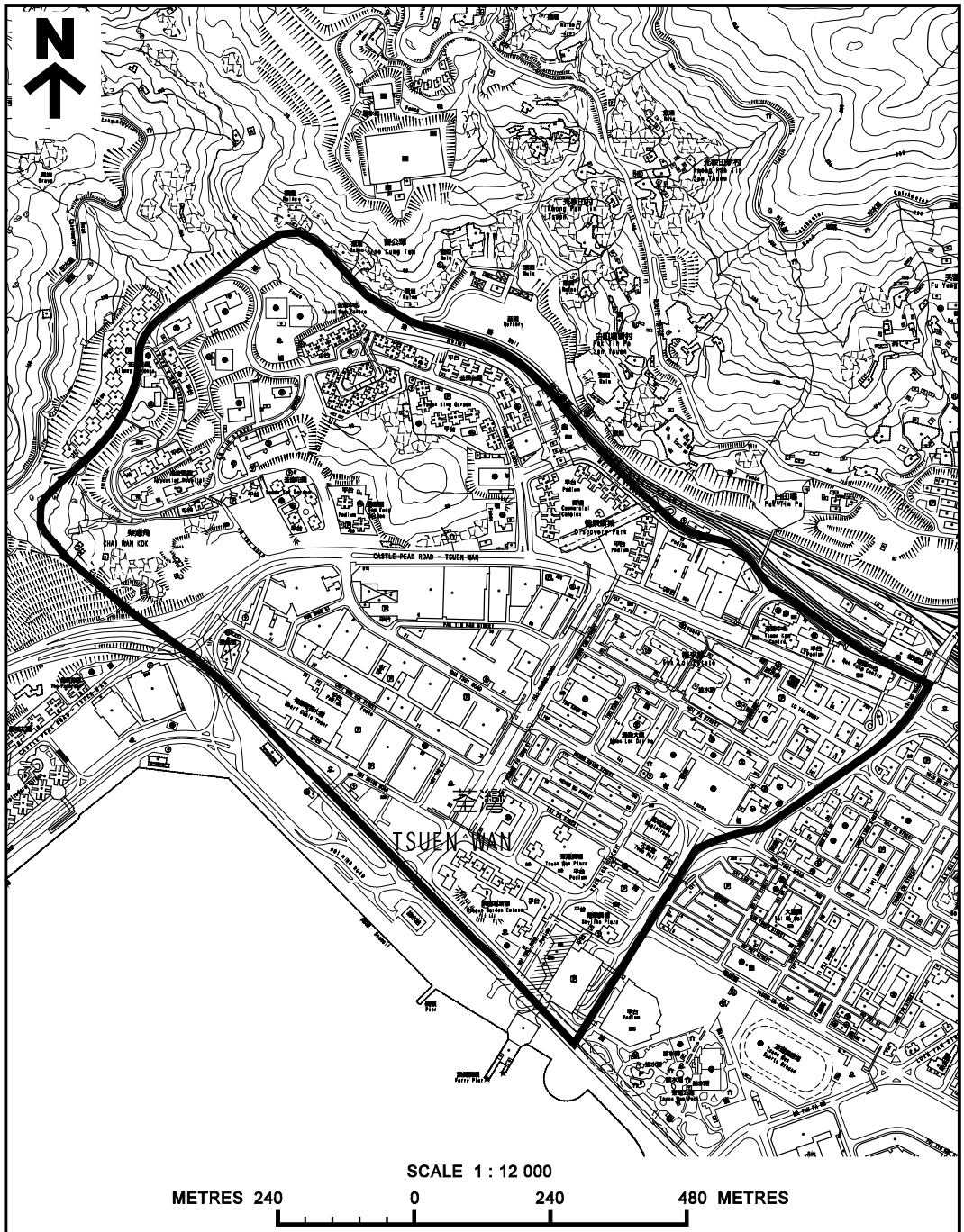

Pilot Scheme Area at Tsuen Wan (2)	PLAN No. M / SS / 02 / 43
	BASE PLAN Nos.6-SE-B/D & 7-SW-A/C
	DATE 25. 11. 2002

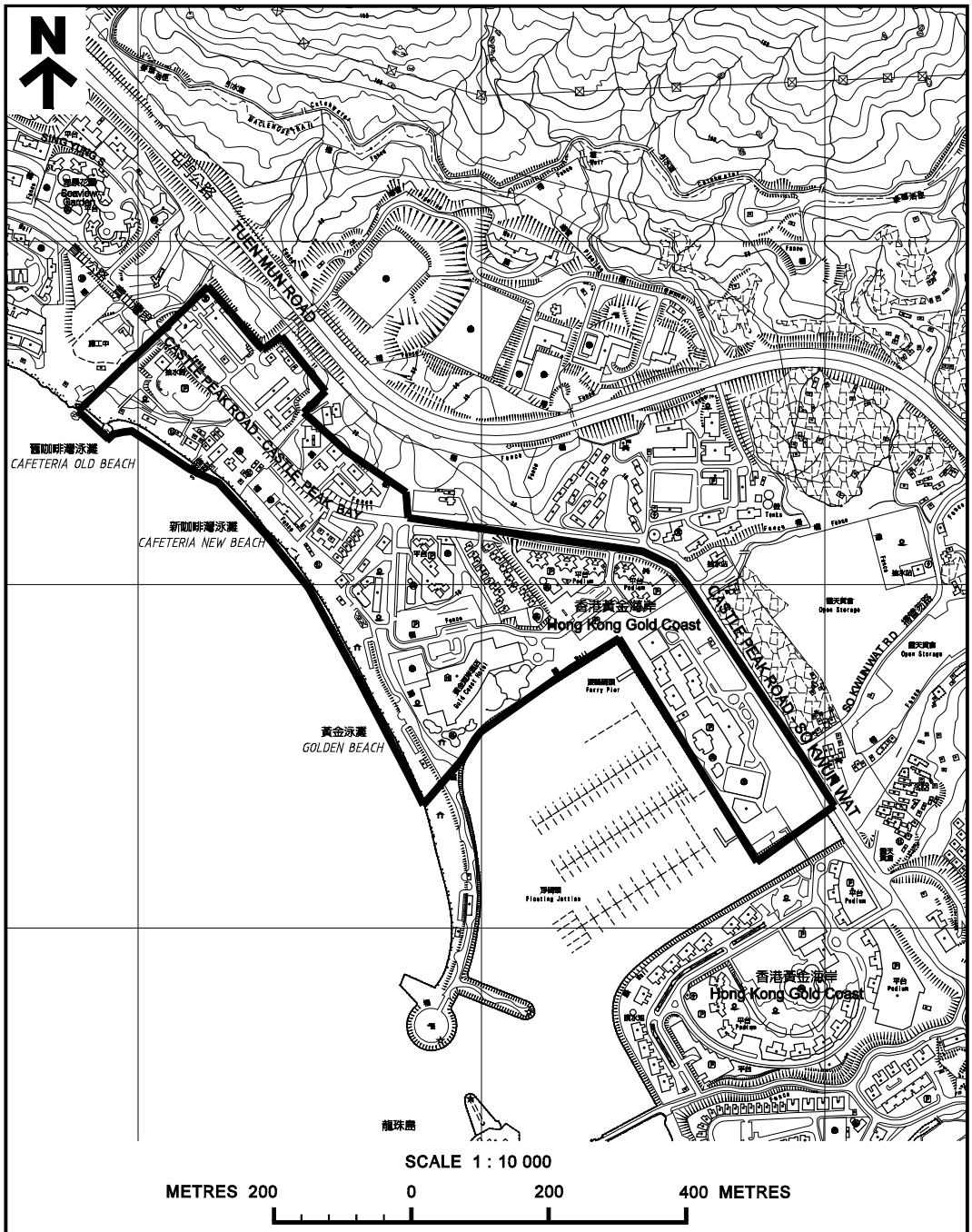
N
TUEN MUN ROAD
CASTLE PEAK ROAD - CASTLE PEAK BAY
CASTLE PEAK ROAD - SO KWUN WAT
SO KWUN WAT RD.
舊咖啡灣泳灘
CAFETERIA OLD BEACH
新咖啡灣泳灘
CAFETERIA NEW BEACH
黃金泳灘
GOLDEN BEACH
香港黃金海岸
Hong Kong Gold Coast
香港黃金海岸
Hong Kong Gold Coast
Ferry Pier
Floating Jetties
Open Storage
Open Storage
Podium
Podium
Podium
Podium
Podium
Podium
Podium
Podium
Tanks
Fence
Fence
Fence

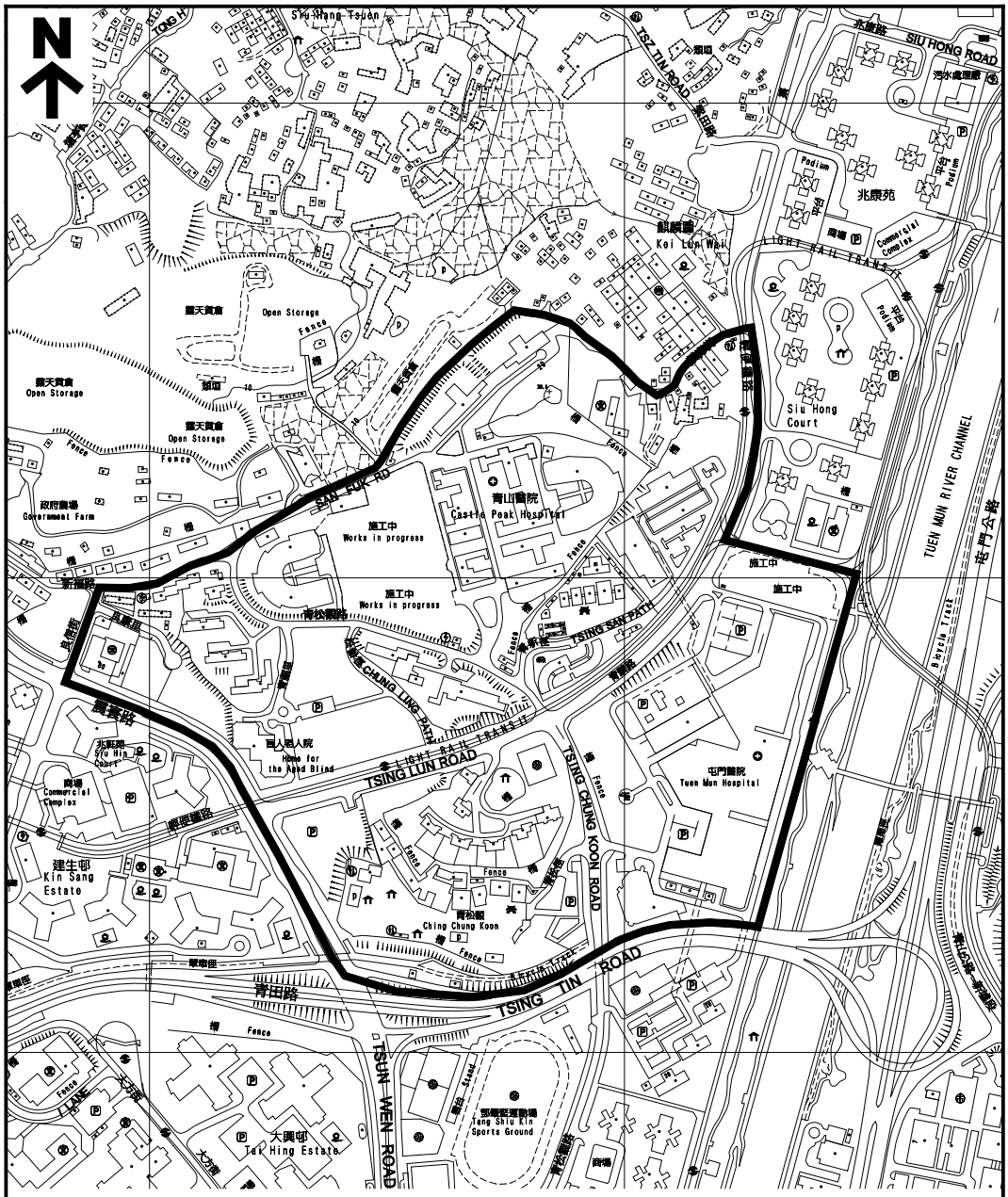

SCALE 1 : 7 500

METRES 150 0 150 300 METRES

Pilot Scheme Area at Tuen Mun (2)	PLAN No. M / SS / 02 / 45
	BASE PLAN Nos.5-NE-D/5-SE-B/6-NW-C/6-SW-A
	DATE 25. 11. 2002

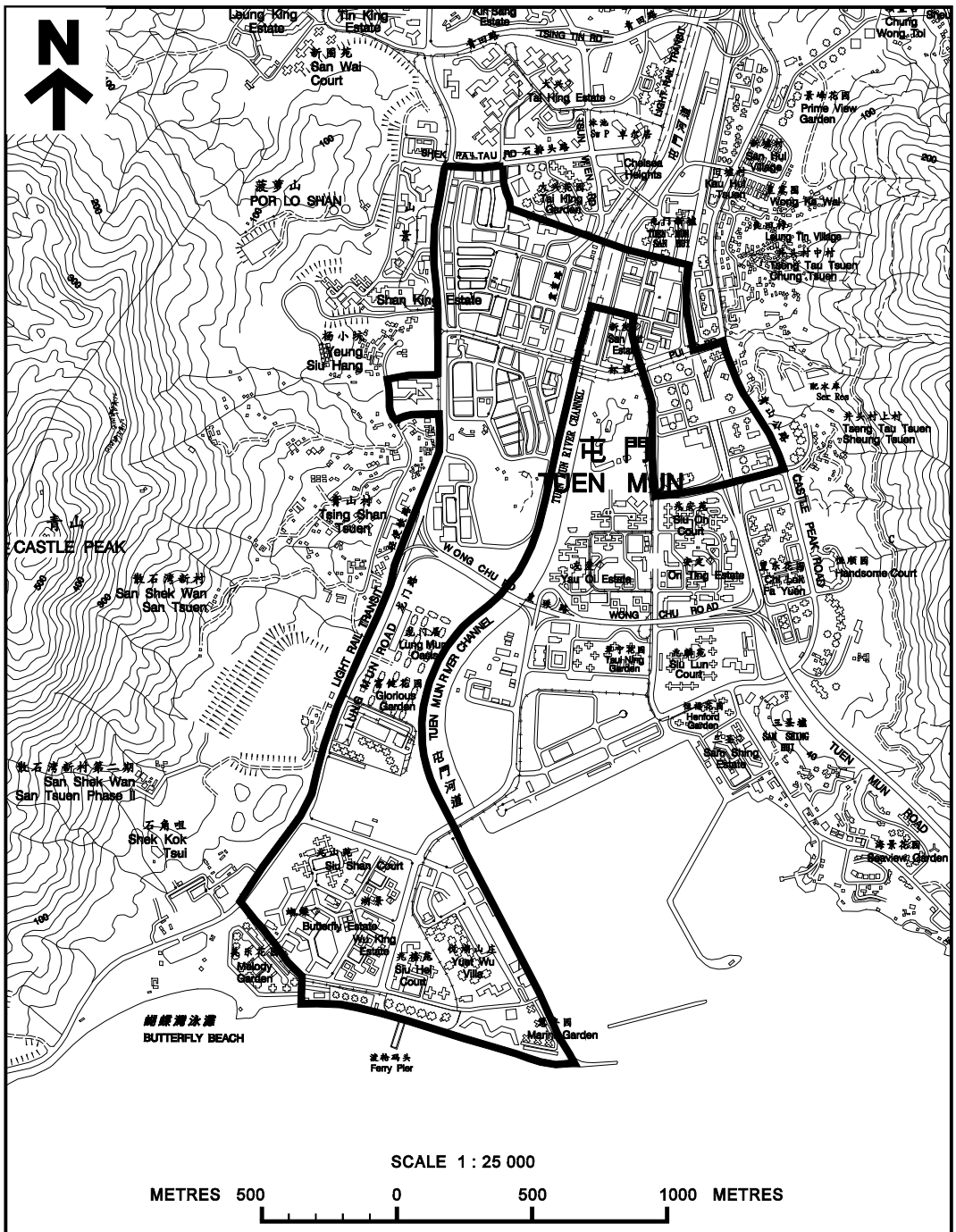

SCALE 1 : 25 000

METRES 500 0 500 1000 METRES

Pilot Scheme Area at Tuen Mun (3)	PLAN No. M / SS / 02 / 46
	BASE PLAN Nos. HM20C Sht.5 / Sht.6
	DATE 25. 11. 2002

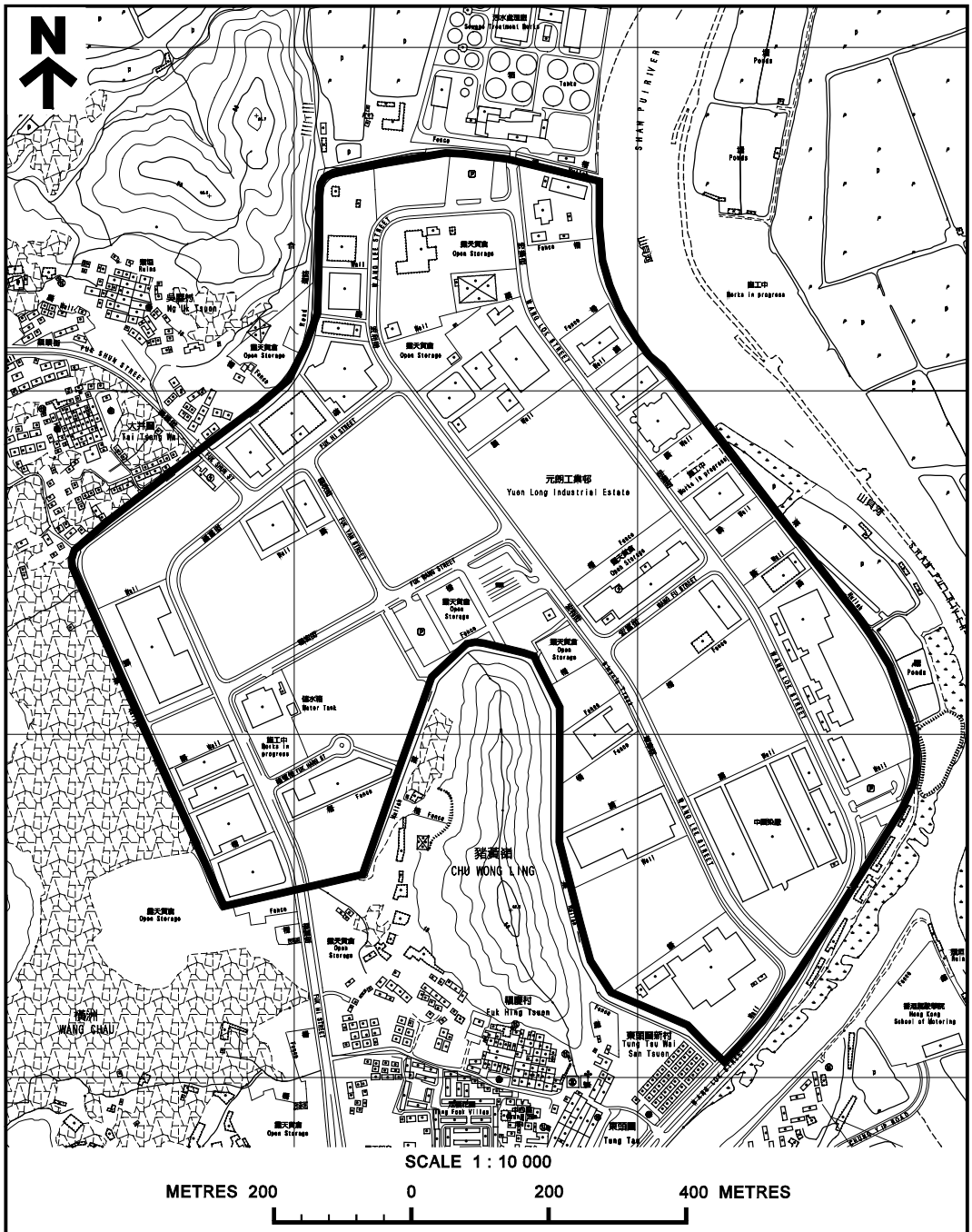

Pilot Scheme Area at Yuen Long (1)	PLAN No. M / SS / 02 / 47
	BASE PLAN No. 2-SW-D & 6-NW-B
	DATE 25. 11. 2002

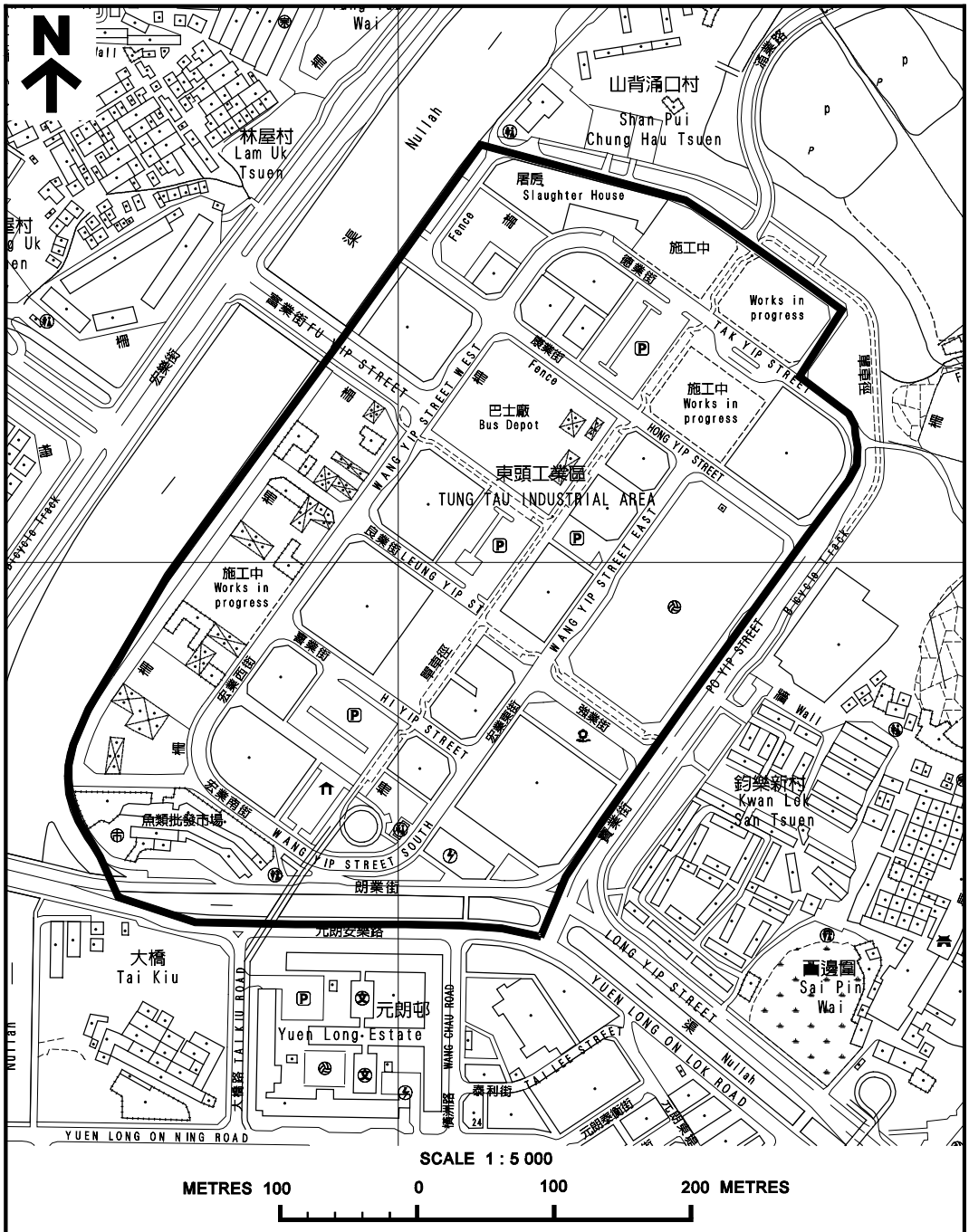

Pilot Scheme Area at Yuen Long (2)	PLAN No. M / SS / 02 / 48
	BASE PLAN No. 6 - NW - B
	DATE 25. 11. 2002

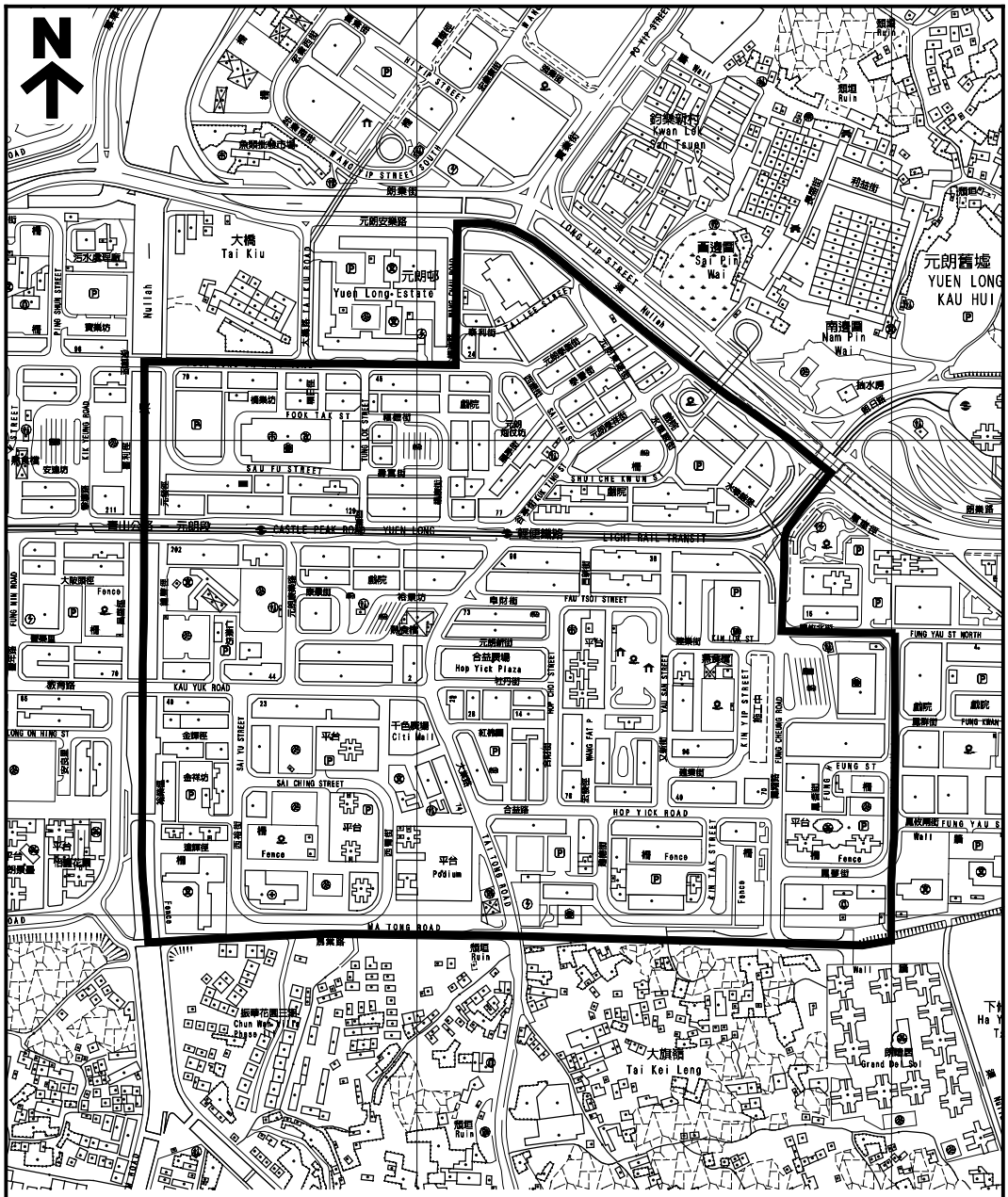

SCALE 1 : 7 500

METRES 150 0 150 300 METRES

Pilot Scheme Area at Yuen Long (3)	PLAN No. M / SS / 02 / 49
	BASE PLAN No. 6 - NW - B
	DATE 25. 11. 2002

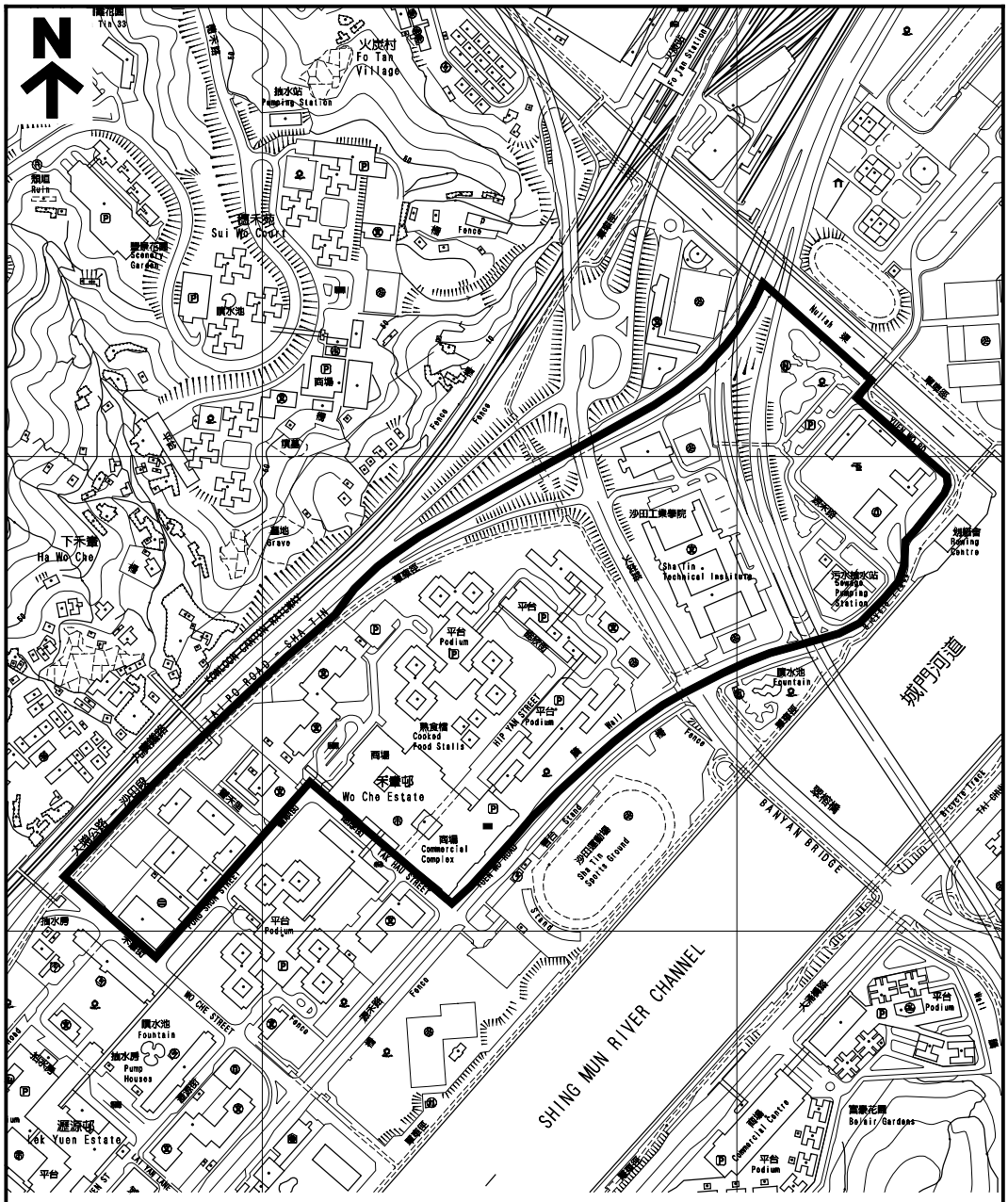

SCALE 1 : 7 500

METRES 150 0 150 300 METRES

Pilot Scheme Area at Sha Tin	PLAN No. M / SS / 02 / 50
	BASE PLAN No. 7 - SE - A
	DATE 25. 11. 2002

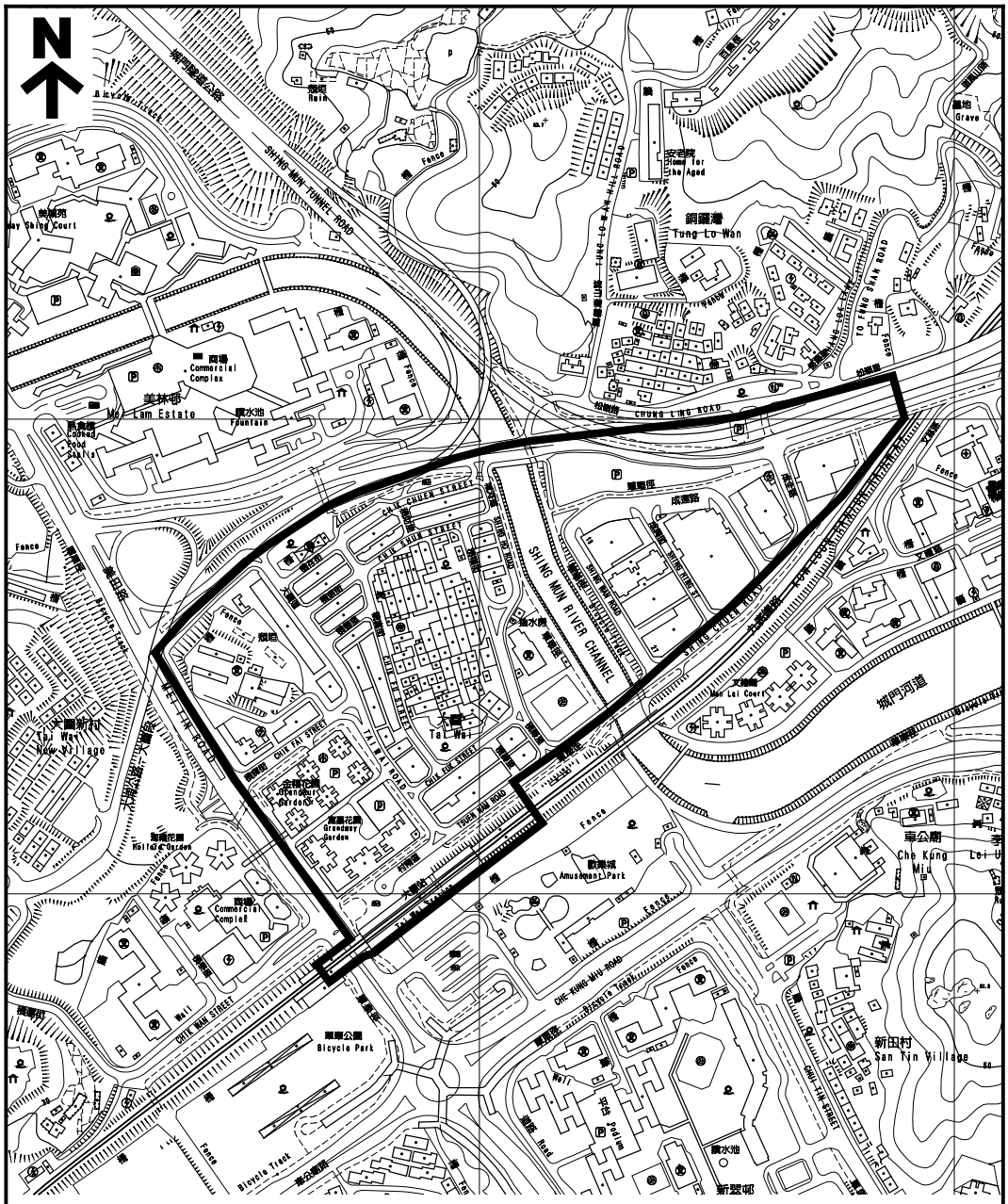

SCALE 1 : 7 500

METRES 150 0 150 300 METRES

Pilot Scheme Area at Tai Wai	PLAN No. M / SS / 02 / 51
	BASE PLAN No. 7 - SW - D
	DATE 25. 11. 2002

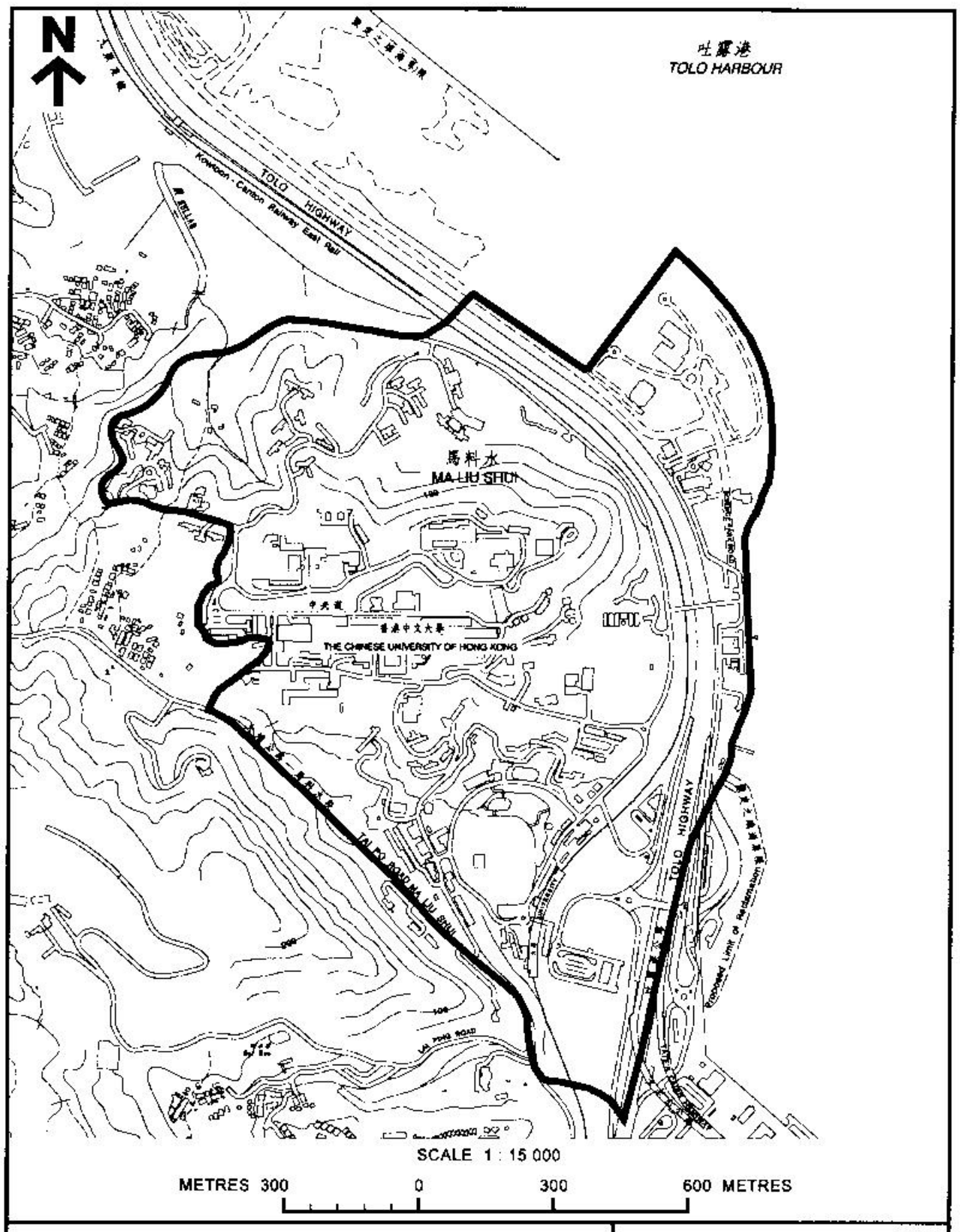

Pilot Scheme Area at Ma Liu Shui	PLAN No. M / SS / 02 / 52
	BASE PLAN No. 7 - NE
	DATE 25. 11. 2002

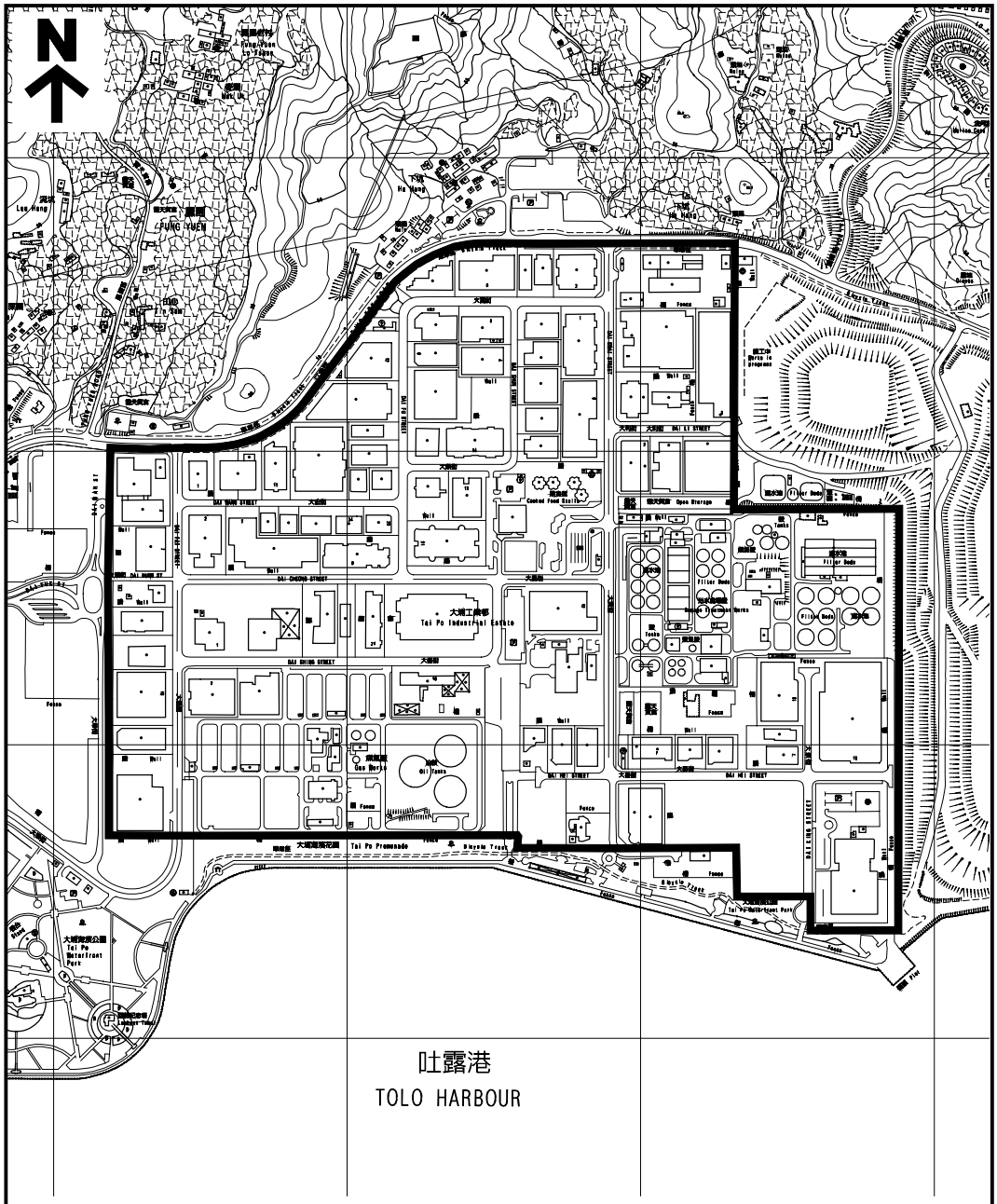

SCALE 1 : 12 000

METRES 240 0 240 480 METRES

Pilot Scheme Area at Tai Po (1)	PLAN No. M / SS / 02 / 53
	BASE PLAN Nos. 3 - SW - D / 3 - SE - C / 7 - NW - B / 7 - NE - A
	DATE 25. 11. 2002

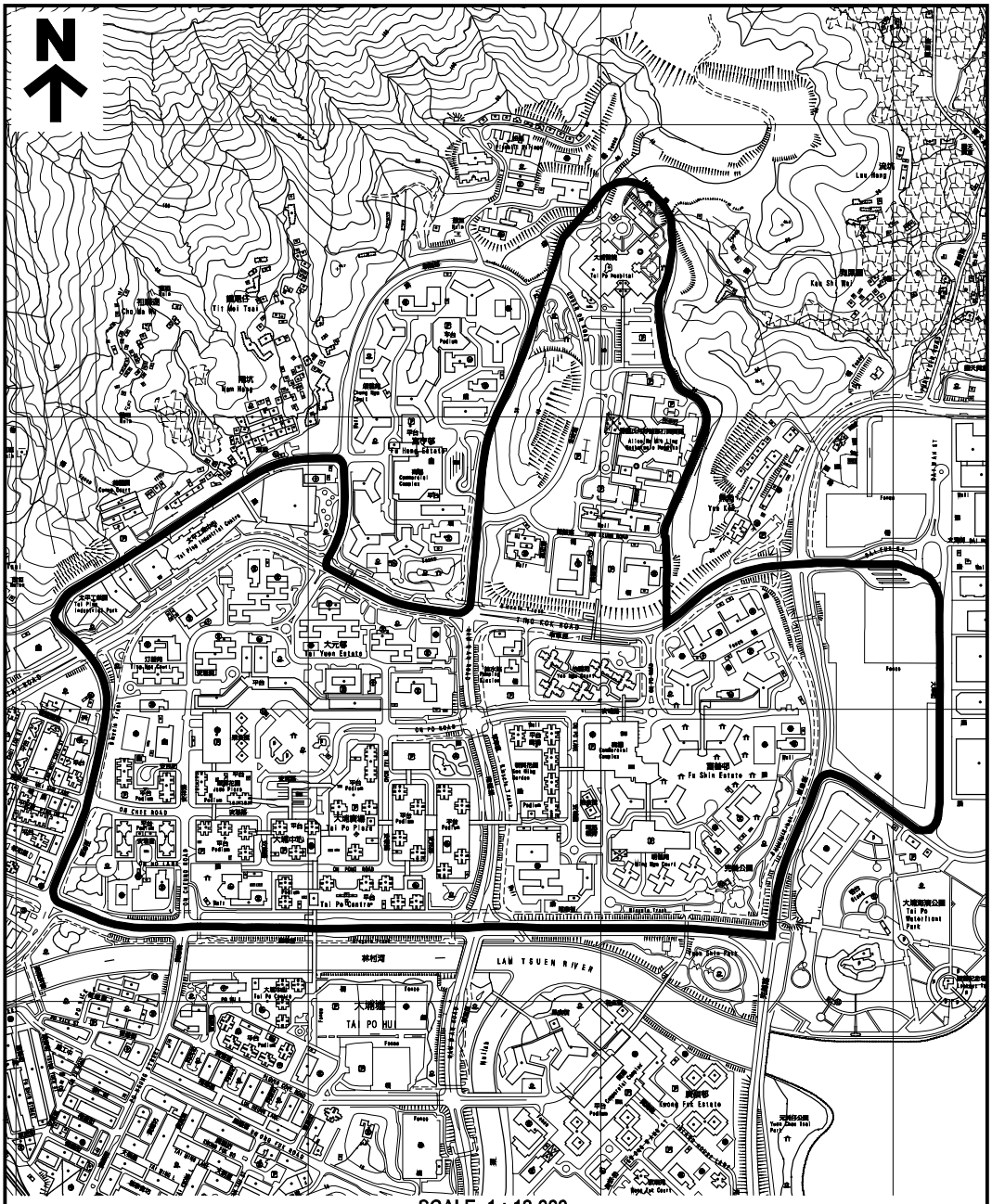

SCALE 1 : 12 000

METRES 240 0 240 480 METRES

Pilot Scheme Area at Tai Po (2)	PLAN No. M / SS / 02 / 54
	BASE PLAN Nos. 3-SW-D / 7-NW-B
	DATE 25. 11. 2002

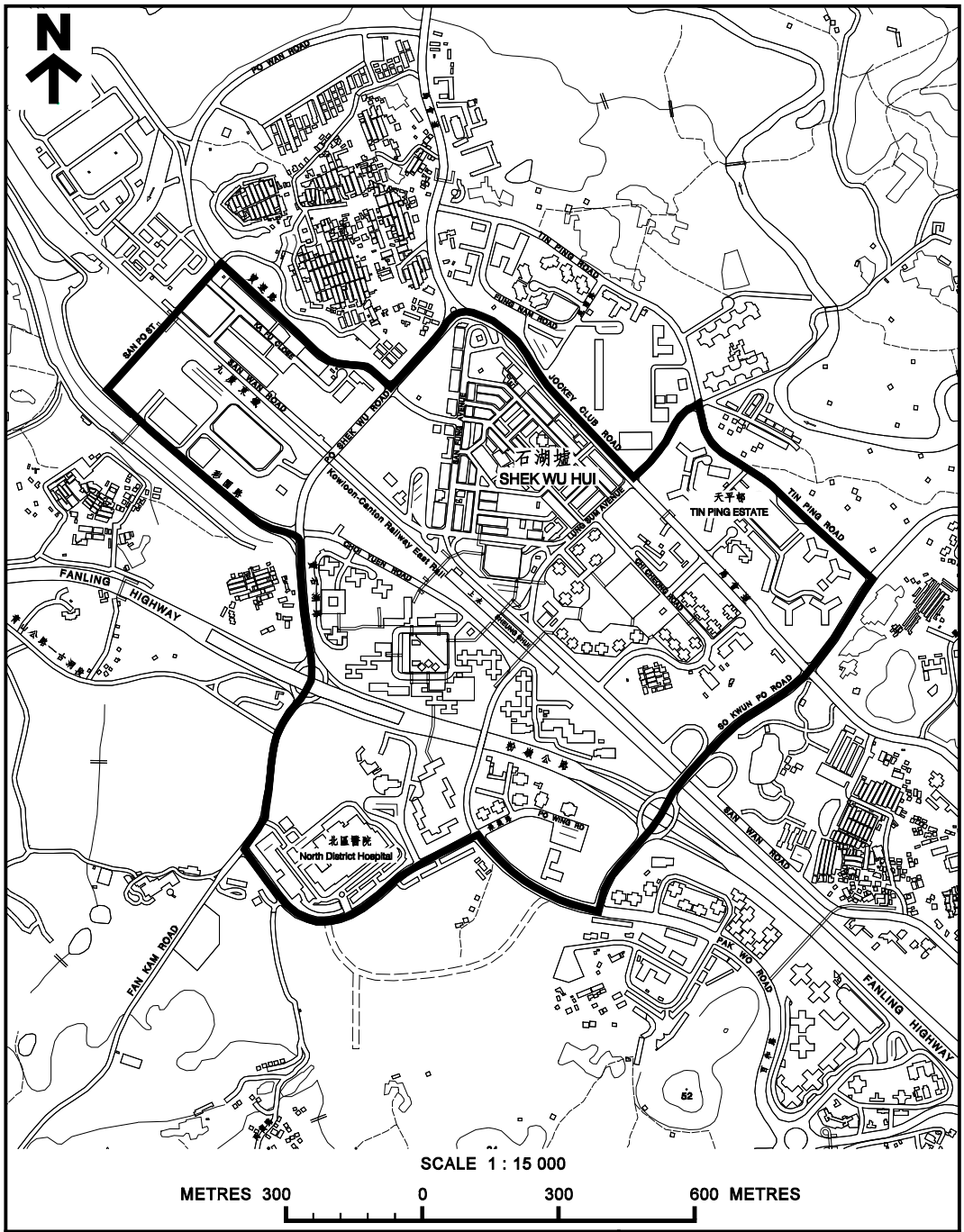

SCALE 1 : 15 000

METRES 300 0 300 600 METRES

Pilot Scheme Area at Sheung Shui	PLAN No. M / SS / 02 / 55
	BASE PLAN No. 3 - SW
	DATE 25. 11. 2002

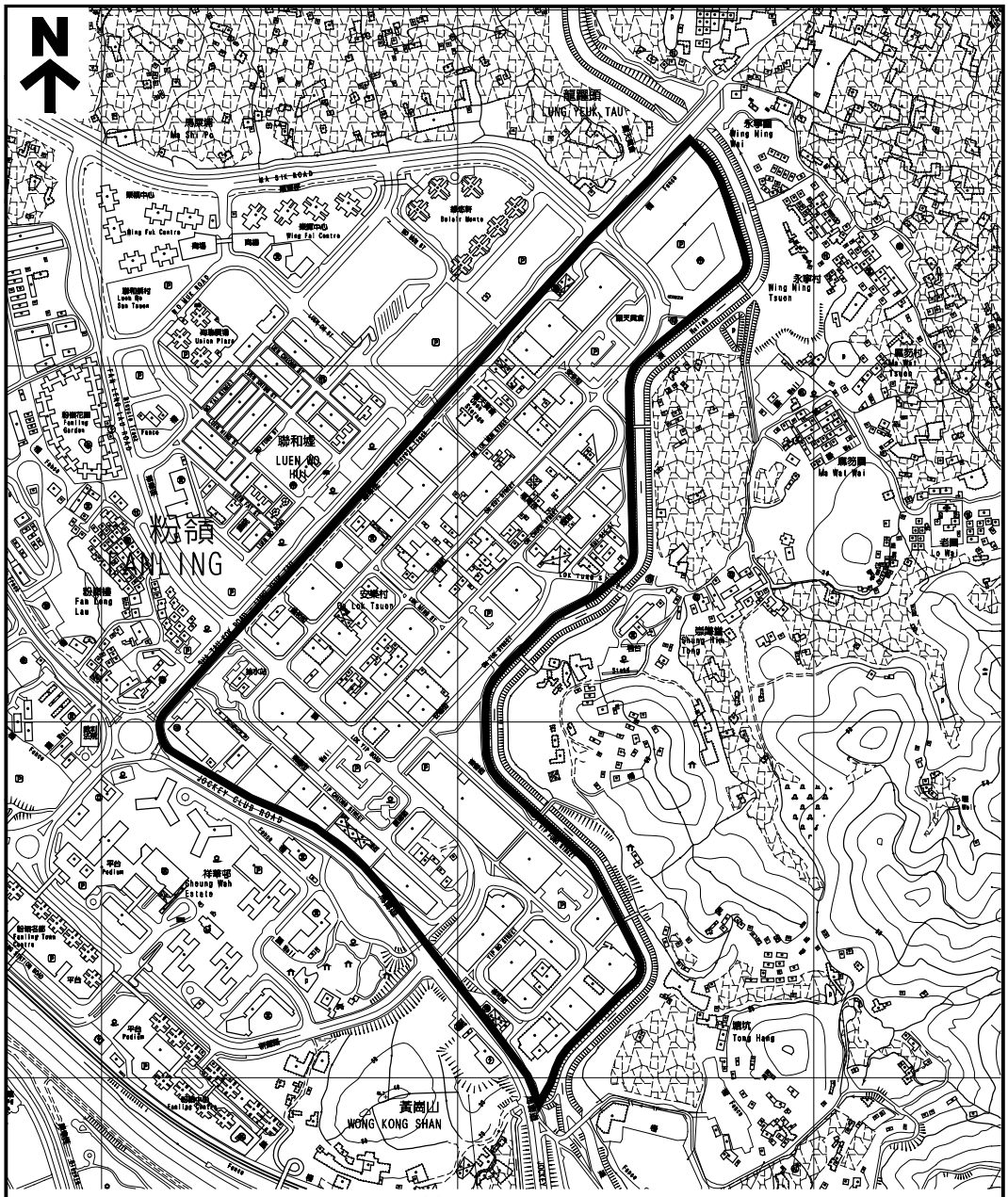
N
龍躍頭
LUNG YEUK TAU
永寧圍
Wing Ning Wai
永寧村
Wing Ning Tsuen
聯和墟
LUEN WO HU
粉嶺
FANLING
安樂村
On Lok Tsuen
祥華邨
Cheung Wah Estate
黃崗山
WONG KONG SHAN
塘坑
Tong Hang
Wo Shi Po
Wing Fai Centre
Union Plaza
Fanling Garden
Fan Leng Lau
Podium
Fanling Town Centre
Lo Wai
Tsuen
Ma Wei Wei
Shung Ha Tsuen
Jockey Club Road
Fanling Bypass
Sheung Wo Hang Road
Tai Po Road
Sheung Shui
Fanling Station
Fanling Highway
Ma Sik Road
Lung Yeuk Tau
Wing Ning Road
Wing Fai Road
Wing Fat Road
Wo Hing Road
Wo Chuk Road
Wo Ping Road
Wo Tai Road
Wo Yi Road
Wo Yuen Road
Wo Lung Road
Wo Ha Road
Wo Ha Road
Wo Ha

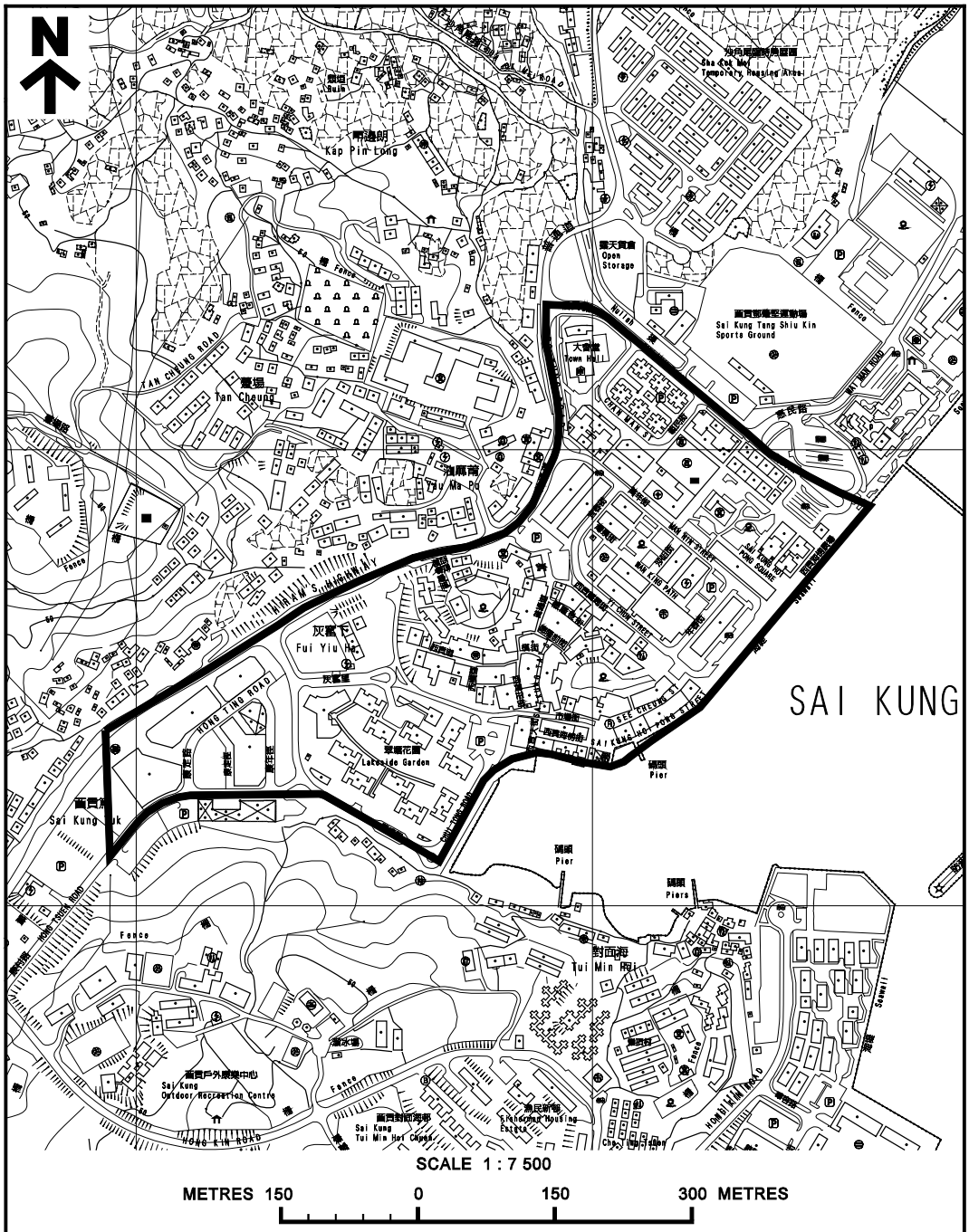

Pilot Scheme Area at Sai Kung	PLAN No. M / SS / 02 / 57
	BASE PLAN Nos. 8 - SW - A / C
	DATE 25. 11. 2002